

Produced by the United States Geological Survey

North American Datum of 1983 (NAD83) World Geodetic System of 1984 (WGS84), Projection and 1 000-meter grid/Universal Transverse Mercator, Zone 13S This map is not a legal document. Boundaries may be generalized for this map scale. Private lands within government reservations may not be shown. Obtain permission before entering private lands.

Imagery.....NAIP, September 2017 - January 2018 Roads.....U.S. Census Bureau, 2016 Names.....GNIS, 2014 - 2017 Hydrography.....National Hydrography Dataset, 2004 - 2019 Contours.....National Elevation Dataset, 2012 Boundaries.....Multiple sources; see metadata file 2017 - 2018 Public Land Survey System.....BLM, 2018 Wetlands.....FWS National Wetlands Inventory 1984 - 1985

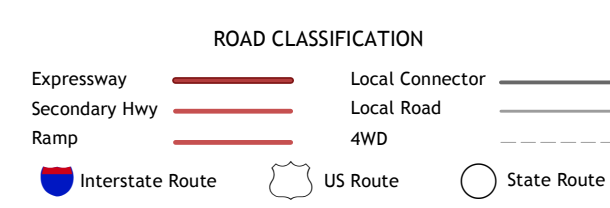
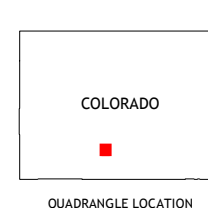
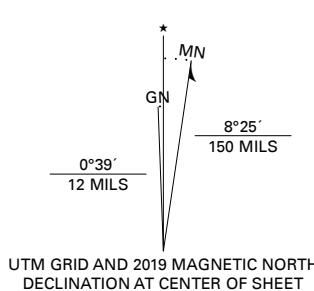


Table with 3 columns and 3 rows showing adjacent quadrangles: 1 Swede Corners, 2 Harrence Lake, 3 Moffat South, 4 La Garita, 5 Deadman Camp SW, 6 Sevenmile Plaza, 7 Center South, 8 Hooper West