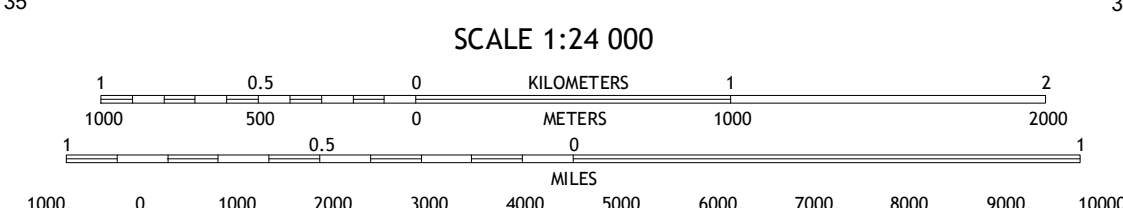
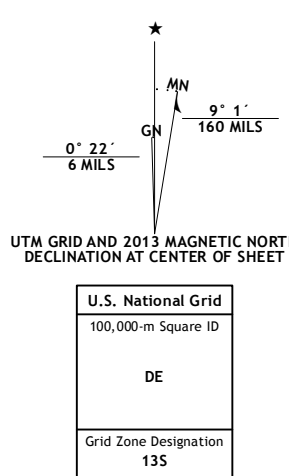
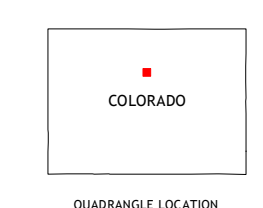


Produced by the United States Geological Survey
North American Datum of 1983 (NAD83)
World Geodetic System of 1984 (WGS84). Projection and
1 000-meter grid: Universal Transverse Mercator, Zone 13S
10 000-foot ticks: Colorado Coordinate System of 1983 (north
and central zones)

Imagery:.....NAIP, August 2011 - September 2011
Roads:.....©2006-2012 TomTom
Roads within US Forest Service Lands:.....FS Topo data
with limited Forest Service updates, 2013
Names:.....GNIS, 2013
Hydrography:.....National Hydrography Dataset, 2011
Contours:.....National Elevation Dataset, 2002
Boundaries:.....Census, IBC, USGS, 1972 - 2012
Public Land Survey System:.....BLM, 2011

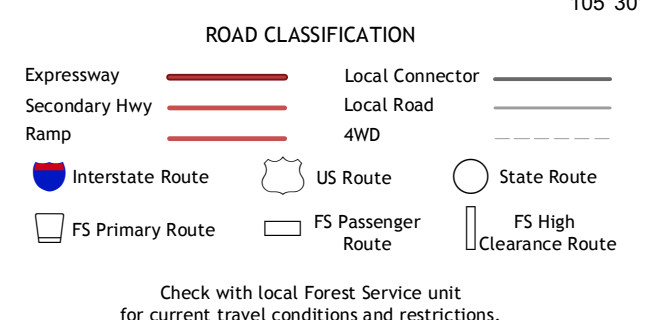


CONTOUR INTERVAL 40 FEET
NORTH AMERICAN VERTICAL DATUM OF 1988
This map was produced to conform with the
National Geospatial Program US Topo Product Standard, 2011.
A metadata file associated with this product is draft version 0.6.14



QUADRANGLE LOCATION

East Portal	Nederland	Tungsten
Empire	Central City	Black Hawk
Georgetown	Idaho Springs	Squaw Pass



CENTRAL CITY, CO
2013

ADJOINING 7.5' QUADRANGLES