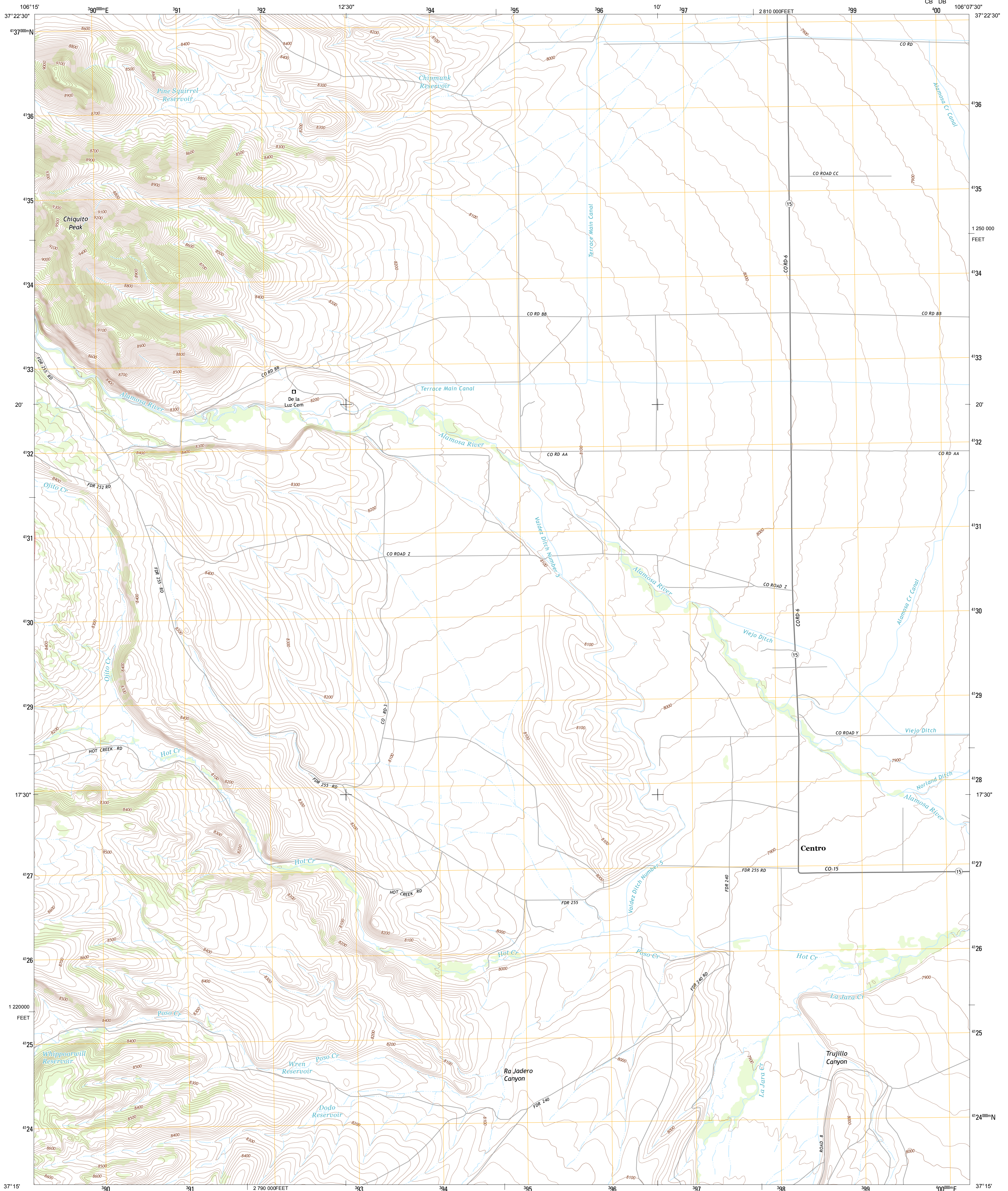




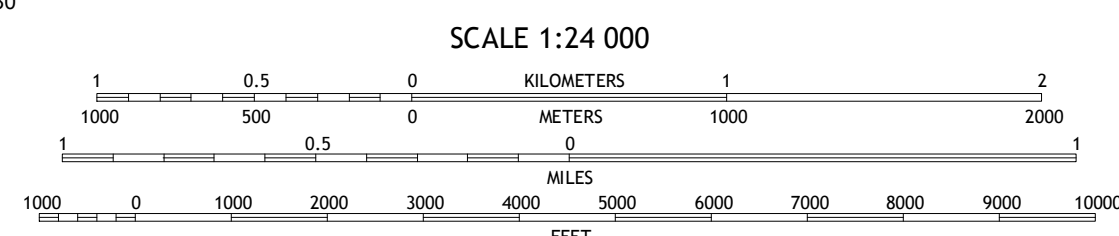
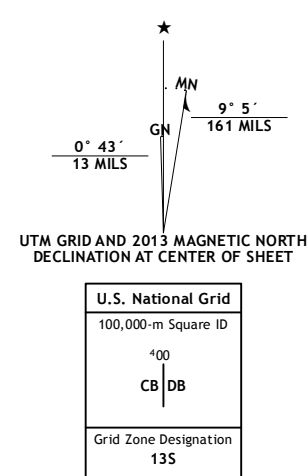
U.S. DEPARTMENT OF THE INTERIOR  
U. S. GEOLOGICAL SURVEY



CENTRO QUADRANGLE  
COLORADO-CONEJOS CO.  
7.5-MINUTE SERIES  
CB DB

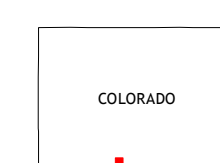


Produced by the United States Geological Survey  
North American Datum of 1983 (NAD83)  
World Geodetic System of 1984 (WGS84). Projection and  
10 000-foot ticks: Colorado Coordinate System of 1983 (south  
zone)



CONTOUR INTERVAL 20 FEET  
NORTH AMERICAN VERTICAL DATUM OF 1988

This map was produced to conform with the  
National Geospatial Program US Topo Product Standard, 2011.  
A metadata file associated with this product is draft version 0.6.14



QUADRANGLE LOCATION

Greenie Mountain	Fulcher Gulch	Waverly
Terrace Reservoir	Centro	Capulin
La Jara Canyon	Vicente Canyon	Goshawk Dam

ROAD CLASSIFICATION

Expressway	Local Connector
Secondary Hwy	Local Road
Interstate Route	4WD
US Route	State Route

CENTRO, CO  
2013

ADJOINING 7.5' QUADRANGLES