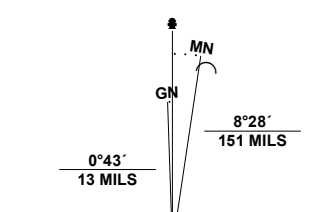


Produced by the United States Geological Survey

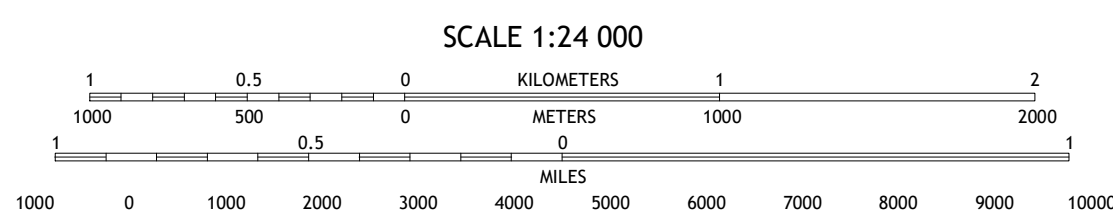
North American Datum of 1983 (NAD83)
World Geodetic System of 1984 (WGS84). Projection and
1 000-meter grid: Universal Transverse Mercator, Zone 13S
This map is not a legal document. Boundaries may be
generalized for this map scale. Private lands within government
reservations may not be shown. Obtain permission before
entering private lands.

ImageryNAIP, September 2017 - January 2018
RoadsU.S. Census Bureau, 2016
NamesGNIS, 1978 - 2018
HydrographyNational Hydrography Dataset, 2005 - 2019
ContoursNational Elevation Dataset, 2021
BoundariesMultiple sources; see metadata file, 2019 - 2021
Public Land Survey SystemBLM, 2021
WetlandsFWS National Wetlands Inventory 1985 - 1988

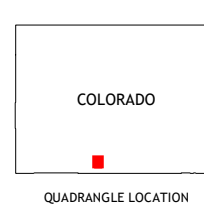


UTM GRID AND 2019 MAGNETIC NORTH
DECLINATION AT CENTER OF SHEET

U.S. National Grid	
100,000 - sq. mile ID	10
Grid Zone Designation	13S
CB	DB



SCALE 1:24 000
CONTOUR INTERVAL 20 FEET
NORTH AMERICAN VERTICAL DATUM OF 1988
This map was produced to conform with the
National Geospatial Program US Topo Product Standard.



1	2	3
4	5	6
7	8	

ADJOINING QUADRANGLES

- 1 Greenie Mountain
- 2 Fulcher Gulch
- 3 Waverly
- 4 Terrace Reservoir
- 5 Capulin
- 6 La Jara Canyon
- 7 Vicente Canyon
- 8 Goshawk Dam

ROAD CLASSIFICATION	
Expressway	Local Connector
Secondary Hwy	Local Road
Ramp	4WD
Interstate Route	US Route
	State Route

CENTRO, CO
2022

