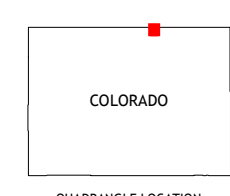
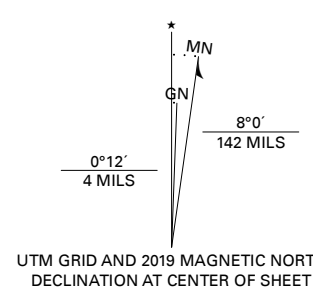


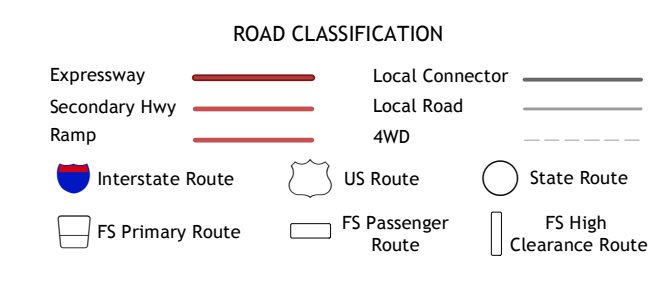
**Produced by the United States Geological Survey**  
North American Datum of 1983 (NAD83)  
World Geodetic System of 1984 (WGS84). Projection and  
1 000-meter grid: Universal Transverse Mercator, Zone 13T  
This map is not a legal document. Boundaries may be  
generalized for this map scale. Private lands within government  
reservations may not be shown. Obtain permission before  
entering private lands.

Imagery:.....NAIP, June 2015 - November 2017  
Roads:.....U.S. Census Bureau, Not Available  
Roads within US Forest Service Lands:.....FSTopo Data  
with Limited Forest Service updates, 2013 - 2016  
Names:.....GNIS, 2018  
Hydrography:.....National Hydrography Dataset, 1899 - 2019  
Contours:.....National Elevation Dataset, 2003 - 2008  
Boundaries:.....Multiple sources; see metadata file 2017 - 2018  
Public Land Survey System:.....BLM, 2018  
Wetlands:.....FWS National Wetlands Inventory 1975



1	2	3	1 Cheyenne South
4	5	2 Altivan	3 Campstool
6	7	4 Carr East	5 Chalk Bluffs East
8	8	6 Dover	7 Eastman Creek South
			8 Eastman Creek SE

ADJOINING QUADRANGLES



Check with local Forest Service unit  
for current trail conditions and restrictions.

**CHALK BLUFFS WEST, CO, WY**  
2019

