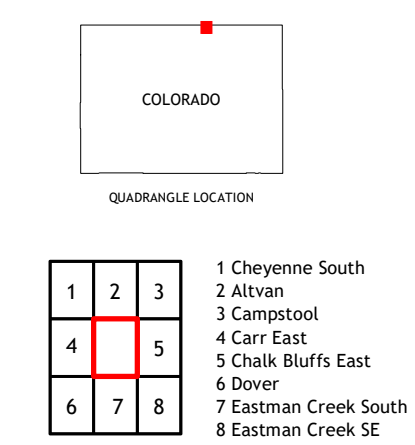
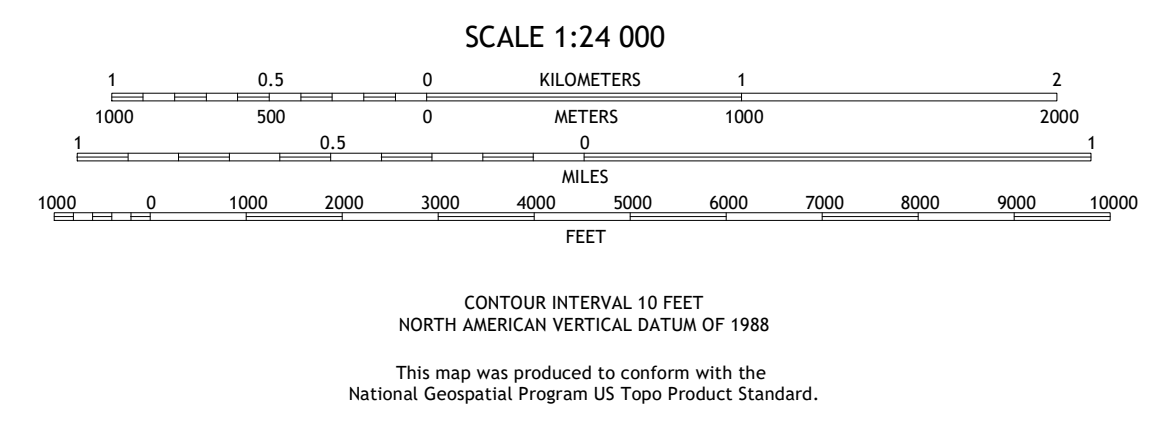
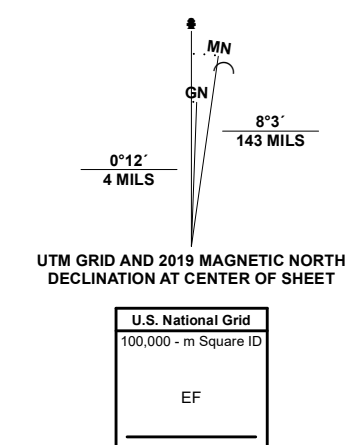


**Produced by the United States Geological Survey**  
 North American Datum of 1983 (NAD83)  
 World Geodetic System of 1984 (WGS84) Projection and  
 1 000 meter grid/Universal Transverse Mercator, Zone 13T  
 This map is not a legal document. Boundaries may be  
 generalized for this map scale. Private lands within government  
 reservations may not be shown. Obtain permission before  
 entering private lands.

Imagery.....NAIP, August 2017 - November 2017  
 Roads.....U.S. Census Bureau, 2016  
 Roads within US Forest Service Lands.....FS Topo Data  
 with limited Forest Service updates, 2013  
 Names.....National Hydrography Dataset, 2004 - 2019  
 Hydrography.....National Hydrography Dataset, 2004 - 2019  
 Contours.....National Elevation Dataset, 2003  
 Boundaries.....Multiple sources; see metadata file 2017 - 2021  
 Public Land Survey System.....BLM, 2021  
 Wetlands.....FWS National Wetlands Inventory 1975



**ROAD CLASSIFICATION**

Expressway	Local Connector
Secondary Hwy	Local Road
Ramp	4WD
Interstate Route	US Route
FS Primary Route	FS Passenger Route
	FS High Clearance Route
	State Route

Check with local Forest Service unit  
for current travel conditions and restrictions.

**CHALK BLUFFS WEST, CO, WY**  
2022

