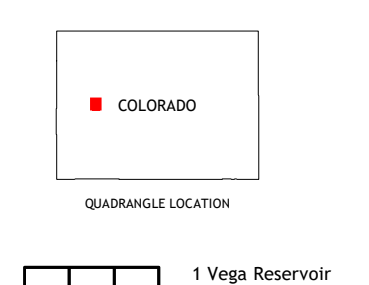
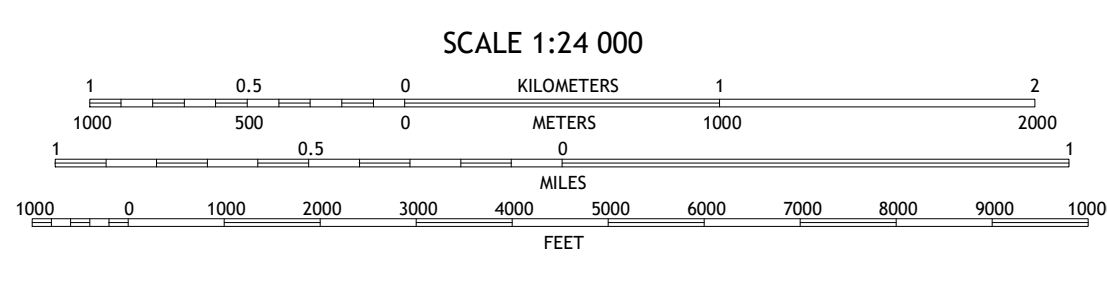
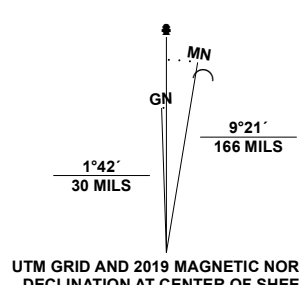


Produced by the United States Geological Survey

North American Datum of 1983 (NAD83) World Geodetic System of 1984 (WGS84) Projection and 1 000 meter grid/Universal Transverse Mercator, Zone 13S This map is not a legal document. Boundaries may be generalized for this map scale. Private lands within government reservations may not be shown. Obtain permission before entering private lands.



ROAD CLASSIFICATION table with symbols for Expressway, Secondary Hwy, Ramp, Interstate Route, FS Primary Route, Local Connector, Local Road, 4WD, US Route, FS Passenger Route, State Route, and FS High Clearance Route.

Check with local Forest Service unit for current travel conditions and restrictions.

CHALK MOUNTAIN, CO 2022

ADJOINING QUADRANGLES table listing 8 surrounding quadrangles: 1 Vega Reservoir, 2 Porter Mountain, 3 Spruce Mountain, 4 Leon Peak, 5 Electric Mountain, 6 Dry Creek, 7 Gray Reservoir, 8 Bowie.

