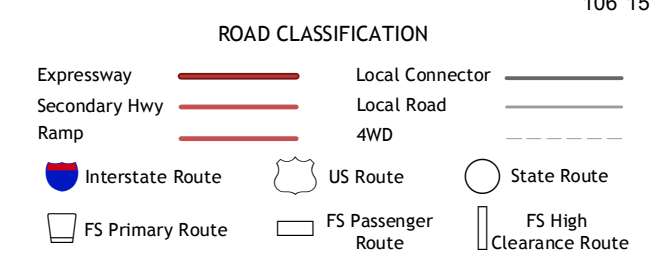
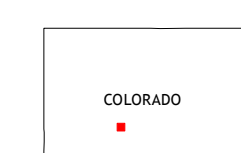
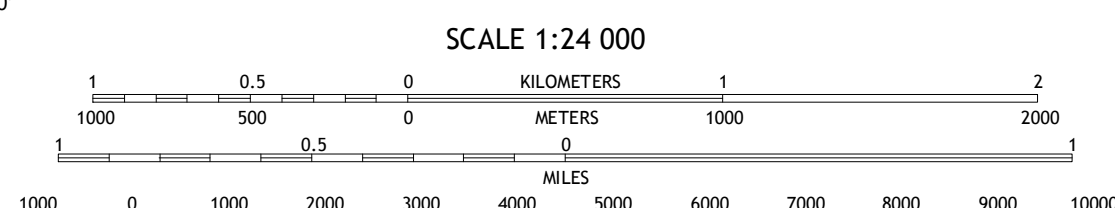
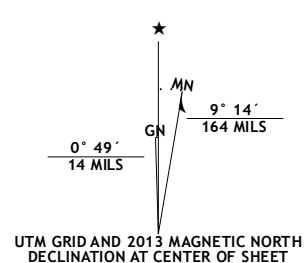


Produced by the United States Geological Survey  
North American Datum of 1983 (NAD83)  
World Geodetic System of 1984 (WGS84). Projection and  
1 000-meter grid: Universal Transverse Mercator, Zone 13S  
10 000-foot ticks: Colorado Coordinate System of 1983 (south  
zone)



Imagery.....N.A.I.P., August 2011 - September 2011  
Roads.....©2006-2012, TomTom  
Roads within US Forest Service Lands.....ES/Topo Data  
with limited Forest Service updates, 2013  
Names.....GNS, 2013  
Hydrography.....National Hydrography Dataset, 2011  
Contours.....National Elevation Dataset, 2004  
Boundaries.....Census, IB/C, IBC, USGS, 1972 - 2012  
Public Land Survey System.....BLM, 2011

CONTOUR INTERVAL 40 FEET  
NORTH AMERICAN VERTICAL DATUM OF 1988

This map was produced to conform with the  
National Geospatial Program US Topo Product Standard, 2011.  
A metadata file associated with this product is draft version 0.6.14

Sargents Mesa	Pahone Peak	Mount Ouray
Sargents Mesa	Chester	Bonanza
Trickle Mountain	Lake Mountain NE	Klondike Mine

ADJOINING 7.5 QUADRANGLES

Check with local Forest Service unit  
for current travel conditions and restrictions.

**CHESTER, CO**  
2013