

Produced by the United States Geological Survey

North American Datum of 1983 (NAD83) World Geodetic System of 1984 (WGS84) Projection and 1000-meter grid/Universal Transverse Mercator, Zone 13S

This map is not a legal document. Boundaries may be generalized for this map scale. Private lands within government reservations may not be shown. Obtain permission before entering private lands.

Imagery: NAIP, October 2017 - January 2018 U.S. Census Bureau, 2016

Roads: within US Forest Service Lands, with limited Forest Service updates, 2013

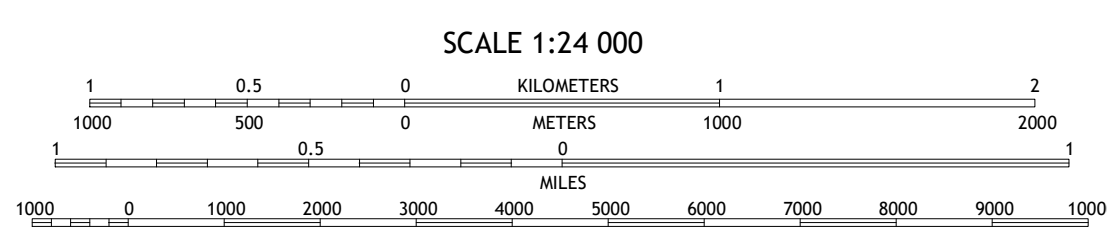
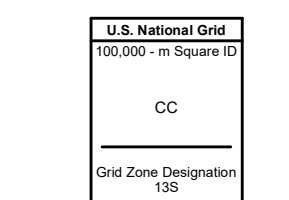
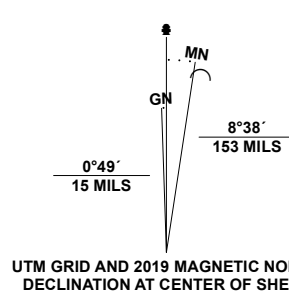
Names: National Hydrography Dataset, 2002 - 2019

Contours: National Elevation Dataset, 2021

Boundaries: Multiple sources; see metadata file 2017 - 2021

Public Land Survey System: Bureau of Land Management, 2021

Wetlands: FWS National Wetlands Inventory 1985 - 2011



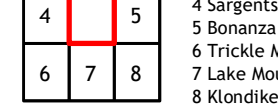
CONTOUR INTERVAL 40 FEET NORTH AMERICAN VERTICAL DATUM OF 1988

This map was produced to conform with the National Geospatial Program US Topo Product Standard.



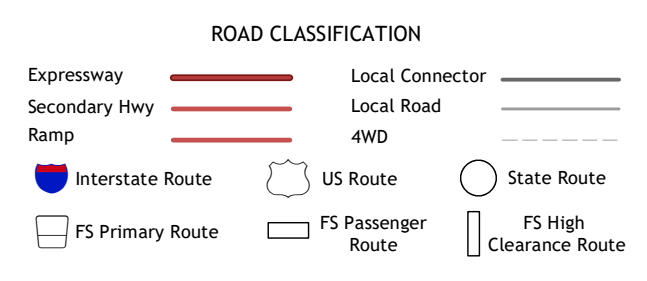
COLORADO

QUADRANGLE LOCATION



ADJOINING QUADRANGLES

- 1 Sargents
2 Pahlone Peak
3 Mount Ouray
4 Sargents Mesa
5 Bonanza
6 Trickle Mountain
7 Lake Mountain NE
8 Klondike Mine



Check with local Forest Service units for current travel conditions and restrictions.

CHESTER, CO 2022

