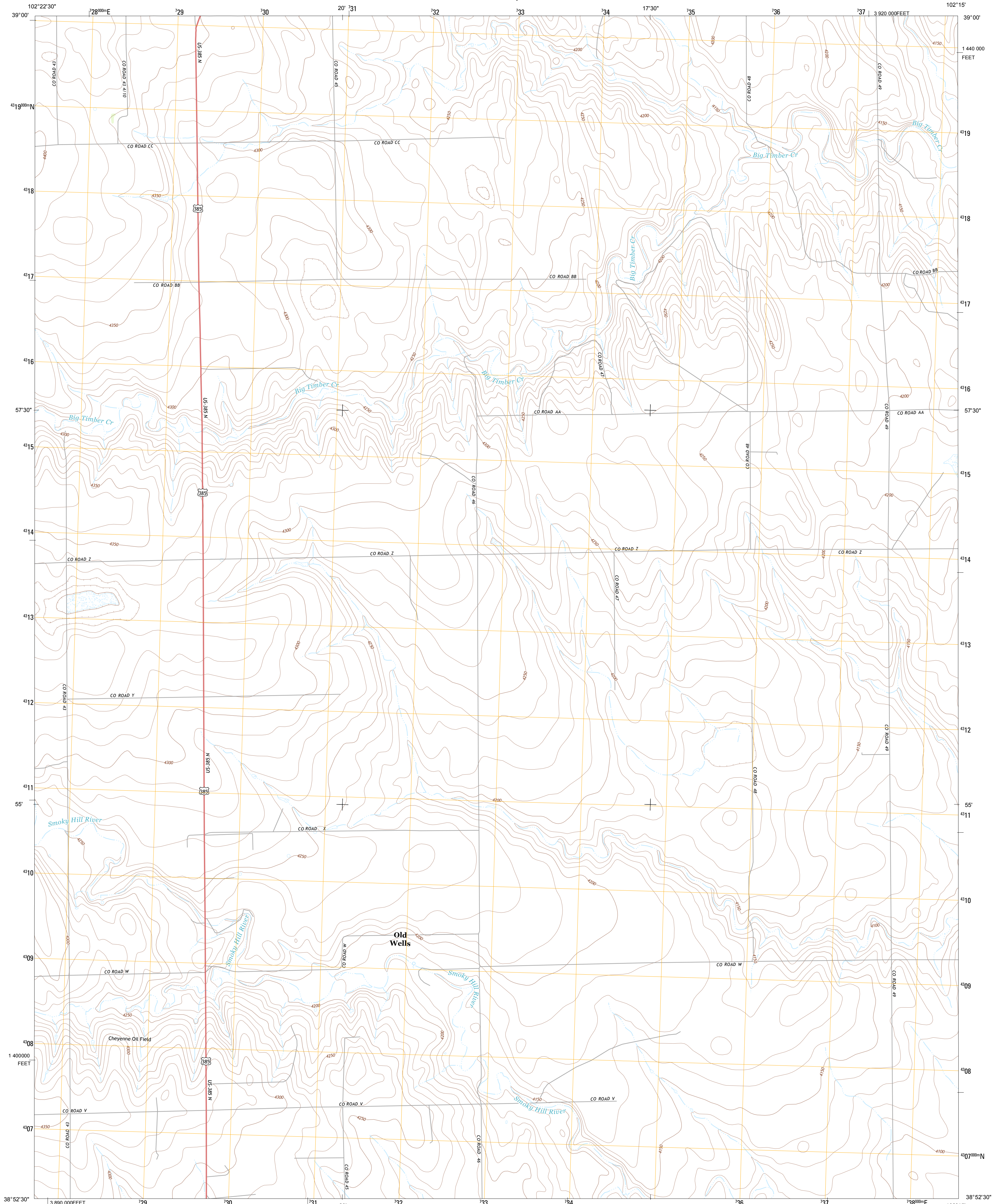




U.S. DEPARTMENT OF THE INTERIOR  
U. S. GEOLOGICAL SURVEY

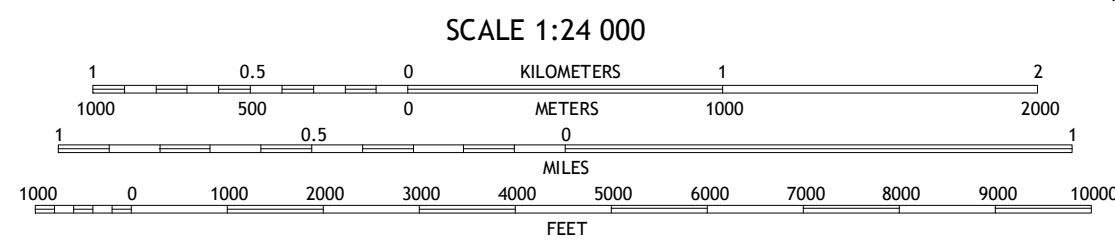
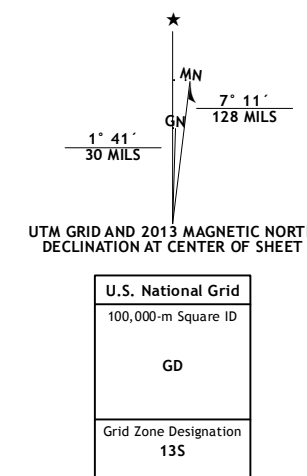


CHEYENNE WELLS NE QUADRANGLE  
COLORADO-CHEYENNE CO.  
7.5-MINUTE SERIES

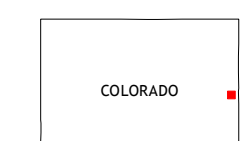


Produced by the United States Geological Survey  
North American Datum of 1983 (NAD83)  
World Geodetic System of 1984 (WGS84). Projection and  
1000-meter grid: Universal Transverse Mercator, Zone 13S  
10 000-foot ticks: Colorado Coordinate System of 1983 (central  
zone)

Imagery.....NAIP, July 2011 - August 2011  
Roads.....©2006-2012, TomTom  
Names.....GHS, 2013  
Hydrography.....National Hydrography Dataset, 2011  
Contours.....National Elevation Dataset, 2007  
Boundaries.....Census, IBWC, IBC, USGS, 1972 - 2012  
Public Land Survey System.....BLM, 2011

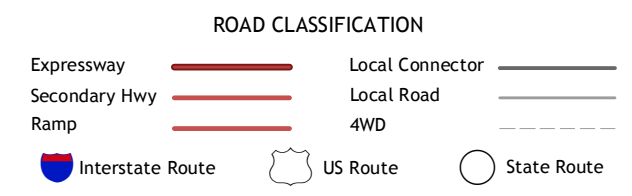


This map was produced to conform with the  
National Geospatial Program US Topo Product Standard, 2011.  
A metadata file associated with this product is draft version 0.6.14



QUADRANGLE LOCATION

Rock Creek	East of Rock Creek	Mount Sunflower SW
Cheyenne Wells NW	Cheyenne Wells NE	Arapahoe NW
Cheyenne Wells SW	Cheyenne Wells	Arapahoe



CHEYENNE WELLS NE, CO  
2013

ADJOINING 7.5 QUADRANGLES