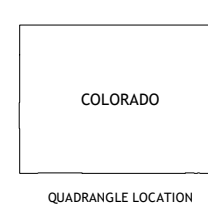

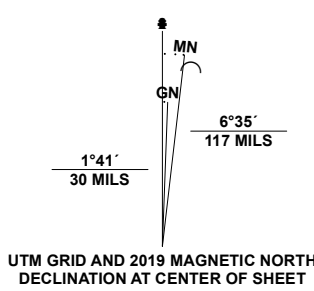


Produced by the United States Geological Survey

North American Datum of 1983 (NAD83) World Geodetic System of 1984 (WGS84) Projection and 1 000-meter grid/Universal Transverse Mercator, Zone 13S This map is not a legal document. Boundaries may be generalized for this map scale. Private lands within government reservations may not be shown. Obtain permission before entering private lands.

Imagery: NAIP, August 2017 - October 2017
Roads: U.S. Census Bureau, 2016
Names: GNIS, 1978
Hydrography: National Hydrography Dataset, 2018
Contours: National Elevation Dataset, 2021
Boundaries: Multiple sources; see metadata file 2019
Public Land Survey System: BLM, 2021
Wetlands: FWS National Wetlands Inventory 1975



ADJOINING QUADRANGLES

1	2	3
4	5	6
7	8	

- 1 Rock Creek
- 2 East of Rock Creek
- 3 Mount Sunflower SW
- 4 Cheyenne Wells NW
- 5 Arapahoe NW
- 6 Cheyenne Wells SW
- 7 Cheyenne Wells
- 8 Arapahoe

ROAD CLASSIFICATION

- Expressway
- Secondary Hwy
- Ramp
- Local Connector
- Local Road
- 4WD
- US Route
- State Route

