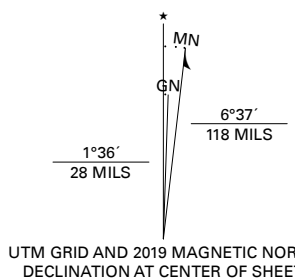


Produced by the United States Geological Survey

North American Datum of 1983 (NAD83)
World Geodetic System of 1984 (WGS84). Projection and
1 000 meter grid: Universal Transverse Mercator, Zone 13S
This map is not a legal document. Boundaries may be
generalized for this map scale. Private lands within government
reservations may not be shown. Obtain permission before
entering private lands.

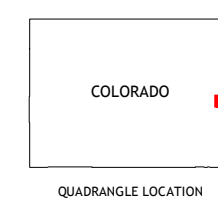
Imagery: N.A.I.P., August 2017 - October 2017
Roads: U.S. Census Bureau, 2016
Names: GNIS, Not Available
Hydrography: National Hydrography Dataset, 1899 - 2018
Contours: National Elevation Dataset, 2007
Boundaries: Multiple sources; see metadata file, 2017 - 2018
Public Land Survey System: BLM, 2018
Wetlands: FWS National Wetlands Inventory, 1976



U.S. National Grid	
100,000 - m Square ID	
GD	00
GC	00
Grid Zone Designation: 13S	

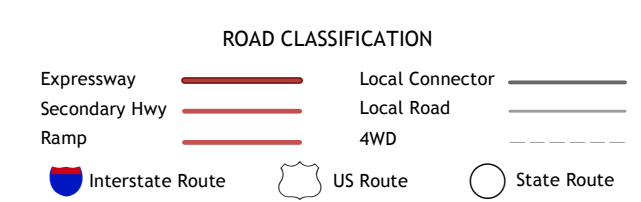


CONTOUR INTERVAL 10 FEET
NORTH AMERICAN VERTICAL DATUM OF 1988
This map was produced to conform with the
National Geospatial Program US Topo Product Standard, 2011.
A metadata file associated with this product is draft version 0.6.18



1	2	3
4	5	6
7	8	

ADJOINING QUADRANGLES
1 Landsman Hill
2 Cheyenne Wells NW
3 Cheyenne Wells NE
4 Firstview
5 Cheyenne Wells
6 South of Firstview
7 South Ladder Creek
8 South of Cheyenne Wells



CHEYENNE WELLS SW, CO

2019



NSN 7564-301-6358-02
NGA REF. NO. USGS X 2 4 K 8 4 6 4