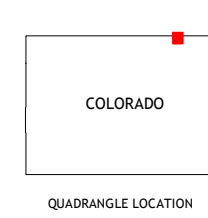

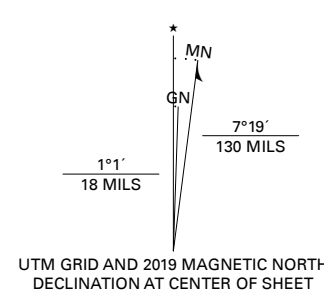


Produced by the United States Geological Survey

North American Datum of 1983 (NAD83)
World Geodetic System of 1984 (WGS84). Projection and
1 000-meter grid: Universal Transverse Mercator, Zone 13T
This map is not a legal document. Boundaries may be
generalized for this map scale. Private lands within government
reservations may not be shown. Obtain permission before
entering private lands.

Imagery: NAIP, August 2017 - October 2017
Roads: U.S. Census Bureau, 2016
Names: GNS, 1978 - 2018
Hydrography: National Hydrography Dataset, 2004 - 2019
Contours: National Elevation Dataset, 2002 - 2007
Boundaries: Multiple sources; see metadata file, 2017 - 2018
Public Land Survey System: BLM, 2018
Wetlands: FWS National Wetlands Inventory, 1975



1	2	3
4	5	6
7	8	

ADJOINING QUADRANGLES

- 1 Kimball SE
- 2 Potter SW
- 3 Potter SE
- 4 Dipper Spring
- 5 Kitchyay Butte
- 6 Avalo SE
- 7 Westplains
- 8 North Sterling Reservoir

- ROAD CLASSIFICATION**
- Expressway
 - Secondary Hwy
 - Ramp
 - Interstate Route
 - Local Connector
 - Local Road
 - 4WD
 - US Route
 - State Route

CONTOUR INTERVAL 10 FEET
NORTH AMERICAN VERTICAL DATUM OF 1988
This map was produced to conform with the
National Geospatial Program US Topo Product Standard, 2011.
A metadata file associated with this product is draft version 0.6.18