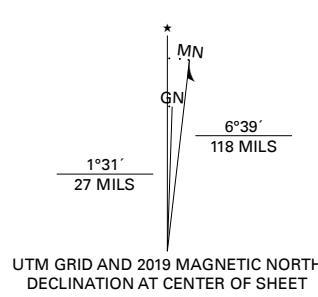


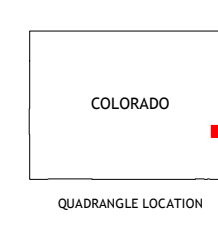
Produced by the United States Geological Survey

North American Datum of 1983 (NAD83) World Geodetic System of 1984 (WGS84) Projection and 1 000-meter grid/Universal Transverse Mercator, Zone 13S This map is not a legal document. Boundaries may be generalized for this map scale. Private lands within government reservations may not be shown. Obtain permission before entering private lands.

Imagery: N.A.I.P., August 2017 - October 2017
Roads: U.S. Census Bureau, 2016
Names: GNIS, Not Available
Hydrography: National Hydrography Dataset, 2002 - 2018
Contours: National Elevation Dataset, 2007
Boundaries: Multiple sources; see metadata file 2017 - 2018
Public Land Survey System: BLM, 2018
Wetlands: FWS National Wetlands Inventory 1975 - 2013



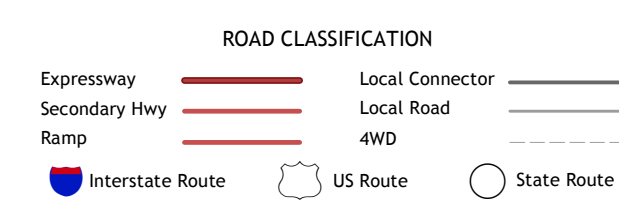
CONTOUR INTERVAL 10 FEET NORTH AMERICAN VERTICAL DATUM OF 1988 This map was produced to conform with the National Geospatial Program US Topo Product Standard, 2011. A metadata file associated with this product is draft version 0.6.18



ADJOINING QUADRANGLES

1	2	3
4	5	6
7	8	9

1 Alkali Lake
2 Chivington
3 Brandon
4 Hennessee Reservoir
5 Sheridan Lake SW
6 Wiley
7 May Valley
8 Granada NW



CHIVINGTON SE, CO

2019

