



U.S. DEPARTMENT OF THE INTERIOR  
U. S. GEOLOGICAL SURVEY

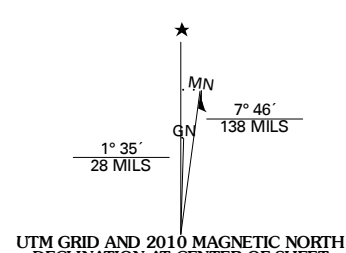


CLARKVILLE NE QUADRANGLE  
COLORADO  
7.5-MINUTE SERIES



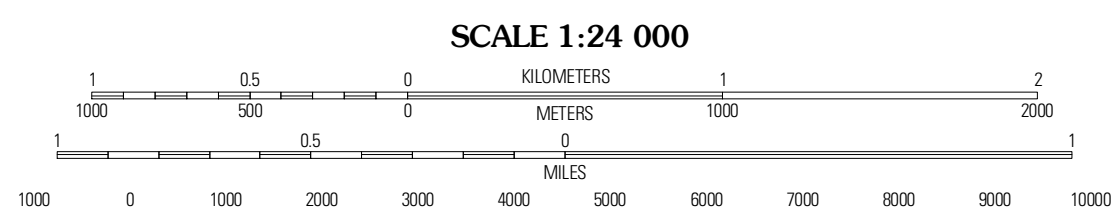
Produced by the United States Geological Survey  
North American Datum of 1983 (NAD83)  
Roads: ©2006-2010 Tele Atlas  
World Geodetic System of 1984 (WGS84), Projection and  
1 000-meter grid: Universal Transverse Mercator, Zone 13T  
10 000-foot ticks: Colorado Coordinate System of 1983  
(north zone)

Imagery: ©NAP, June 2009  
Roads: ©2006-2010 Tele Atlas  
Names: ©GNIS, 2008  
Hydrography: ©National Hydrography Dataset, 2009  
Contours: ©National Elevation Dataset, 2007



UTM GRID AND 2010 MAGNETIC NORTH  
DECLINATION AT CENTER OF SHEET


U.S. National Grid
700,000m Square ID
6E
Grid Zone Designation
13T



SCALE 1:24 000

CONTOUR INTERVAL 10 FEET  
NORTH AMERICAN VERTICAL DATUM OF 1988

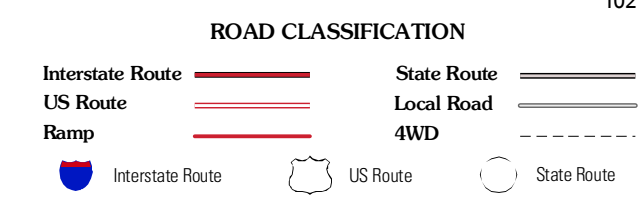
This map was produced to conform with version 0.5.10 of the  
draft USGS Standards for 7.5-Minute Quadrangle Maps.  
A metadata file associated with this product is draft version 0.5.11



QUADRANGLE LOCATION

Rockland	Hastun SE	Pioli
Clarkville	Clarkville NE	Fiddler Peak
Clarkville SW	Clarkville SE	Old Baldy

ADJOINING 7.5 QUADRANGLES



ROAD CLASSIFICATION

CLARKVILLE NE, CO  
2010