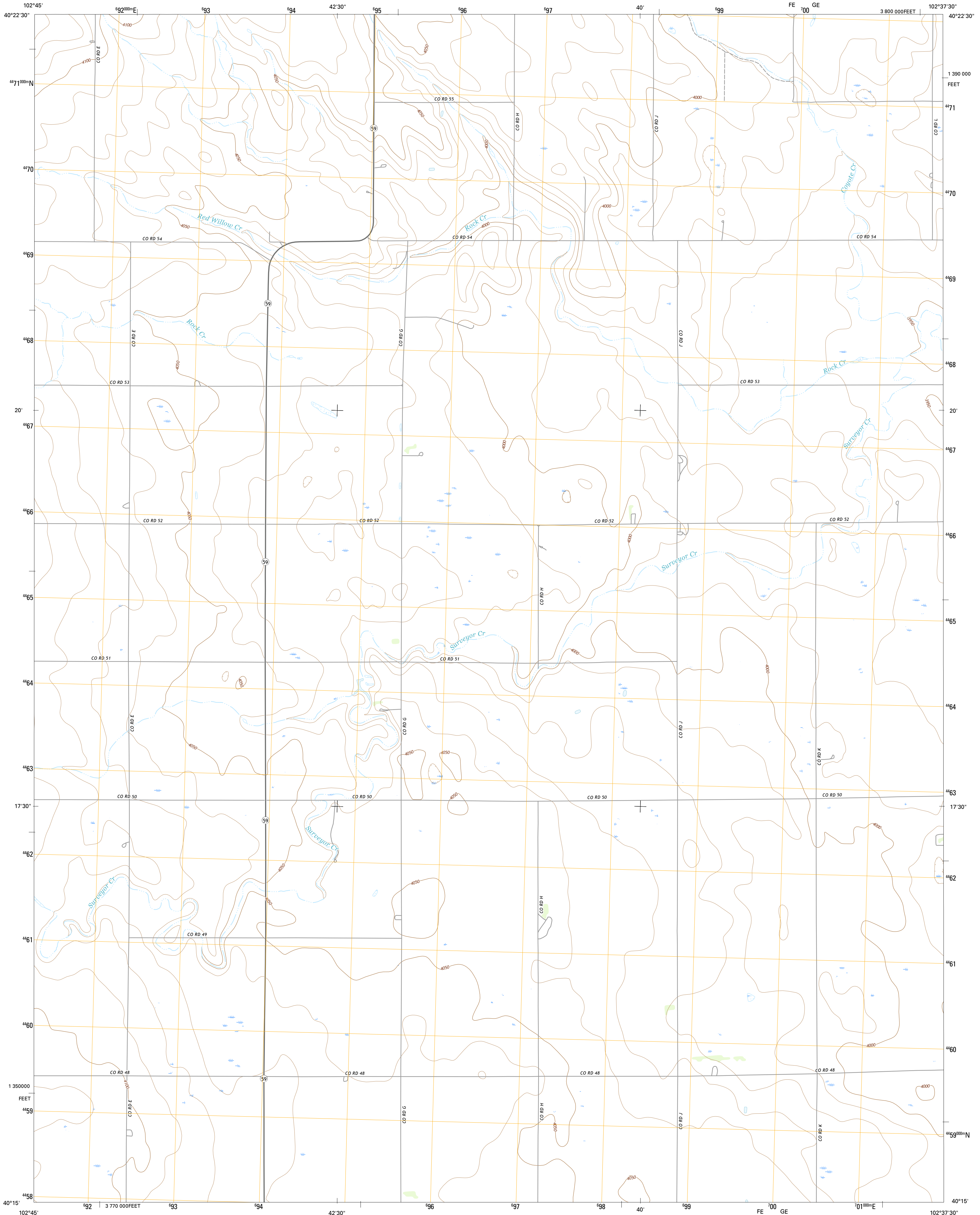




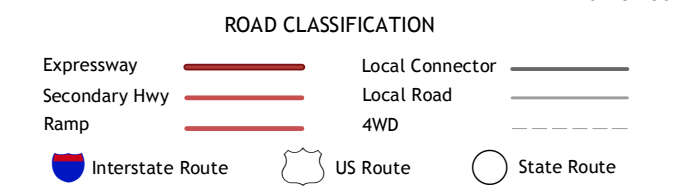
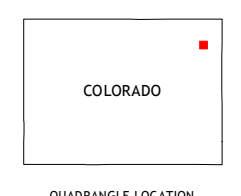
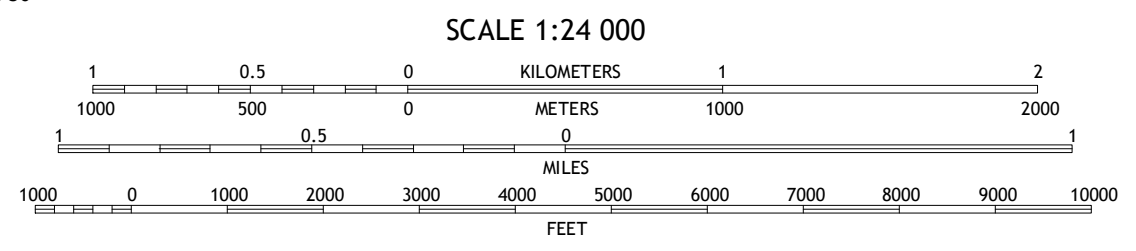
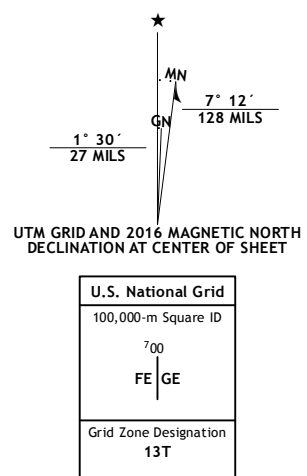
U.S. DEPARTMENT OF THE INTERIOR
U.S. GEOLOGICAL SURVEY



CLARKVILLE SW QUADRANGLE
COLORADO-YUMA CO.
7.5-MINUTE SERIES



Produced by the United States Geological Survey
 North American Datum of 1983 (NAD83)
 World Geodetic System of 1984 (WGS84). Projection and
 1 000-meter grid: Universal Transverse Mercator, Zone 13T
 10 000-foot ticks: Colorado Coordinate System of 1983 (north
 zone)
 Imagery:.....NAIP, July 2013
 Roads:.....U.S. Census Bureau, 2015 - 2016
 Names:.....GNIS, 2016
 Hydrography:.....National Hydrography Dataset, 2013
 Contours:.....National Elevation Dataset, 2007
 Boundaries:.....Multiple sources; see metadata file 1972 - 2016
 Public Land Survey System:.....BLM, 2011
 Wetlands:.....FWS National Wetlands Inventory 1977 - 2014



1	2	3
4	5	6
7	8	

ADJOINING QUADRANGLES

- 1 New Haven
- 2 Clarkville
- 3 Clarkville NE
- 4 Lone Star
- 5 Clarkville SE
- 6 Hyde
- 7 Yuma North
- 8 Yuma NE

CLARKVILLE SW, CO
2016

