
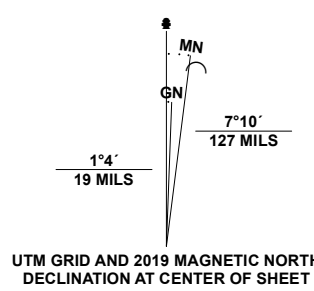


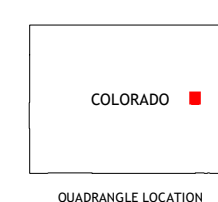
Produced by the United States Geological Survey

North American Datum of 1983 (NAD83)
World Geodetic System of 1984 (WGS84). Projection and
1 000-meter grid: Universal Transverse Mercator, Zone 13S
This map is not a legal document. Boundaries may be
generalized for this map scale. Private lands within government
reservations may not be shown. Obtain permission before
entering private lands.

Imagery: N.A.I.P., August 2017 - November 2017
Roads: U.S. Census Bureau, 2016
Names: GNIS, 1978
Hydrography: National Hydrography Dataset, 2002 - 2018
Contours: National Elevation Dataset, 2007
Boundaries: Multiple sources; see metadata file 2019 - 2021
Public Land Survey System: BLM, 2021
Wetlands: FWS National Wetlands Inventory 1974 - 1975



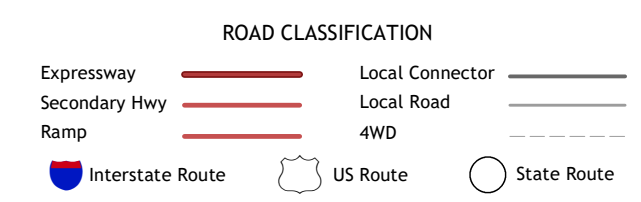
CONTOUR INTERVAL 10 FEET
NORTH AMERICAN VERTICAL DATUM OF 1988
This map was produced to conform with the
National Geospatial Program US Topo Product Standard.



QUADRANGLE LOCATION

1	2	3
4	5	6
7	8	

- 1 Hugo
- 2 Sevenmile Ranch
- 3 East of Sevenmile Ranch
- 4 Hugo SW
- 5 Bledsoe Ranch
- 6 Kinney Lake
- 7 Boyero
- 8 Schafer Reservoir



CLIFFORD, CO
2022

