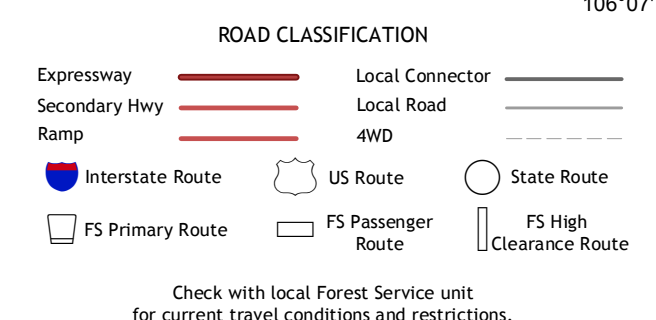
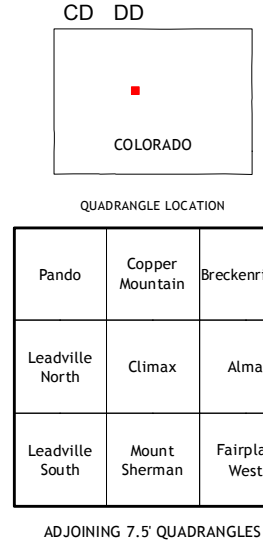
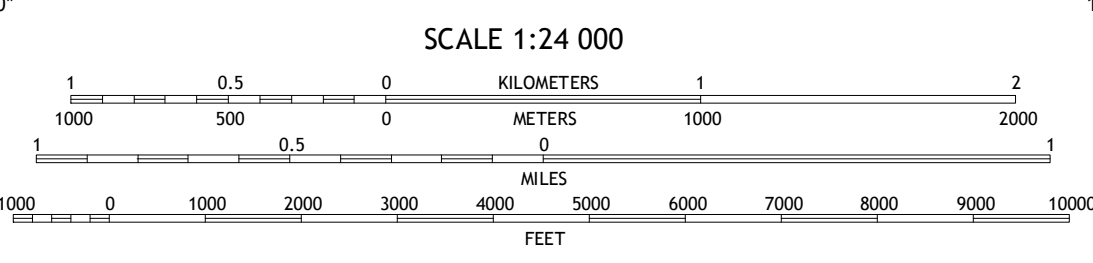
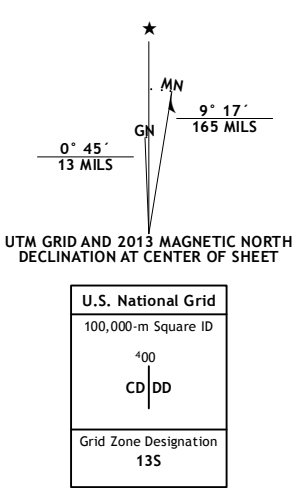


Produced by the United States Geological Survey North American Datum of 1983 (NAD83) World Geodetic System of 1984 (WGS84) Projection and 1000-meter grid: Universal Transverse Mercator, Zone 13S 10 000-foot ticks: Colorado Coordinate System of 1983 (central zone)



Imagery: NAIP, August 2011 - September 2011 Roads: within US Forest Service Lands with limited Forest Service updates, 2013 Names: GNIS, 2013 Hydrography: National Hydrography Dataset, 2011 Contours: National Elevation Dataset, 2003 Boundaries: Census, IBWC, IBC, USGS, 1972 - 2012 Public Land Survey System: BLM, 2011

This map was produced to conform with the National Geospatial Program US Topo Product Standard, 2011. A metadata file associated with this product is draft version 0.6.14

CLIMAX, CO 2013

ADJOINING 7.5 QUADRANGLES