

Produced by the United States Geological Survey North American Datum of 1983 (NAD83) World Geodetic System of 1984 (WGS84) Projection and 1 000-meter grid-Universal Transverse Mercator, Zone 13S This map is not a legal document. Boundaries may be generalized for this map scale. Private lands within government reservations may not be shown. Obtain permission before entering private lands.

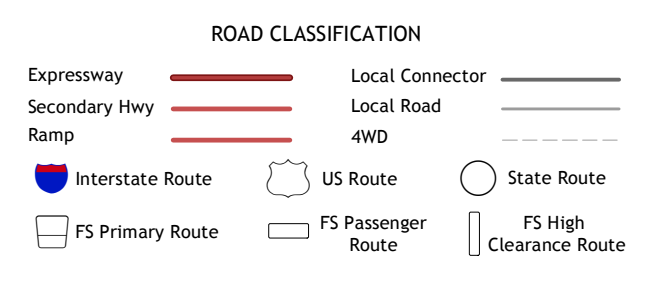
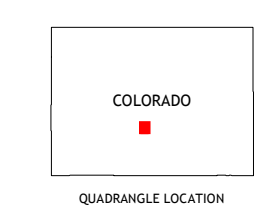



Table with 8 columns and 1 row: 1 Wellsville, 2 Howard, 3 Arkansas Mountain, 4 Bushnell Peak, 5 Cotopaxi, 6 Villa Grove, 7 Valley View Hot Springs, 8 Electric Peak

COALDALE, CO 2019

