
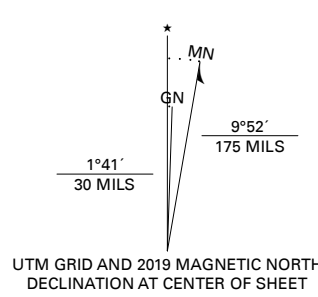


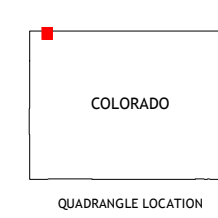
**Produced by the United States Geological Survey**

North American Datum of 1983 (NAD83)  
World Geodetic System of 1984 (WGS84), Projection and  
1 000 meter grid/Universal Transverse Mercator, Zone 12T  
This map is not a legal document. Boundaries may be  
generalized for this map scale. Private lands within government  
reservations may not be shown. Obtain permission before  
entering private lands.

Imagery.....NAIP, June 2015 - January 2018  
Roads.....U.S. Census Bureau, 2016  
Names.....GNIS, 1978 - 2018  
Hydrography.....National Hydrography Dataset, 1989 - 2019  
Contours.....National Elevation Dataset, 2003 - 2007  
Boundaries.....Multiple sources: see metadata file, 2017 - 2018  
Public Land Survey System.....BLM, 2017 - 2018  
Wetlands.....FWS National Wetlands Inventory, 1982



CONTOUR INTERVAL 20 FEET  
NORTH AMERICAN DATUM OF 1983  
This map was produced to conform with the  
National Geospatial Program US Topo Product Standard, 2011.  
A metadata file associated with this product is draft version 0.6.18



1	2	3
4	5	6
7	8	

ADJOINING QUADRANGLES

- 1 Chicken Creek SE
- 2 Cow Creek Reservoir SW
- 3 Upper Powder Spring
- 4 Hiawatha
- 5 Powder Wash
- 6 G Spring
- 7 Sheepherder Springs
- 8 Lang Spring



**COFFEEPOT SPRING, CO**

2019