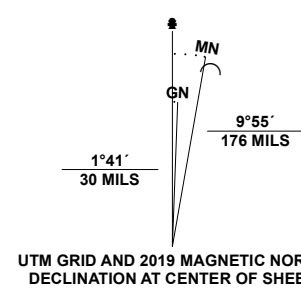


Produced by the United States Geological Survey

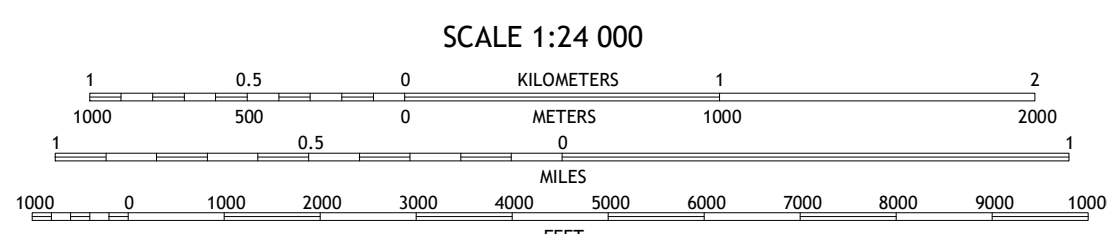
North American Datum of 1983 (NAD83)
World Geodetic System of 1984 (WGS84), Projection and
1 000-meter grid/Universal Transverse Mercator, Zone 12T
This map is not a legal document. Boundaries may be
generalized for this map scale. Private lands within government
reservations may not be shown. Obtain permission before
entering private lands.

Imagery.....NAIP, August 2017 - January 2018
Roads.....U.S. Census Bureau, 2016
Names.....GNIS, 1978 - 2018
Hydrography.....National Hydrography Dataset, 2003 - 2021
Contours.....National Elevation Dataset, 2003
Boundaries.....Multiple sources: see metadata file, 2019 - 2021
Public Land Survey System.....BLM, 2020 - 2021
Wetlands.....FWS National Wetlands Inventory, 1982

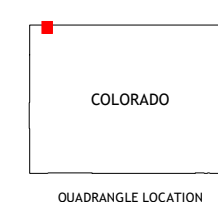


UTM GRID AND 2019 MAGNETIC NORTH
DECLINATION AT CENTER OF SHEET

U.S. National Grid	100,000 - m Square ID
YL	
Grid Zone Designation	12T



CONTOUR INTERVAL 20 FEET
NORTH AMERICAN VERTICAL DATUM OF 1988
This map was produced to conform with the
National Geospatial Program US Topo Product Standard.



QUADRANGLE LOCATION

1	2	3
4	5	6
7	8	

ADJOINING QUADRANGLES

- 1 Chicken Creek SE
- 2 Cow Creek Reservoir SW
- 3 Upper Powder Spring
- 4 Hiawatha
- 5 Powder Wash
- 6 G Spring
- 7 Shepherds Springs
- 8 Lang Spring

ROAD CLASSIFICATION	
Expressway	Local Connector
Secondary Hwy	Local Road
Ramp	4WD
Interstate Route	US Route
	State Route

COFFEEPOT SPRING, CO
2022

