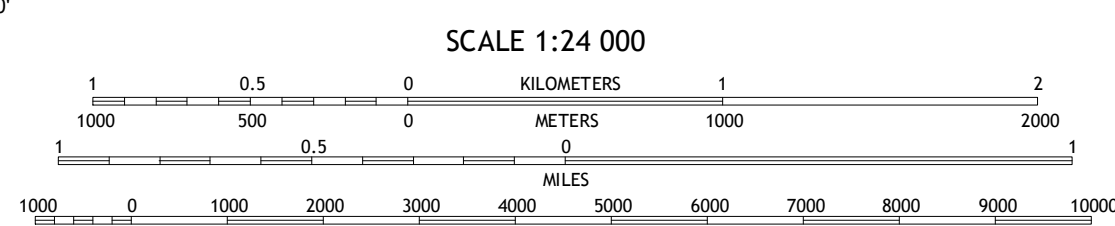
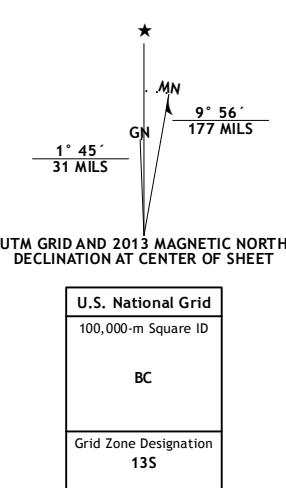
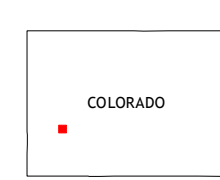


Produced by the United States Geological Survey
North American Datum of 1983 (NAD83)
World Geodetic System of 1984 (WGS84), Projection and
1 000-meter grid; Universal Transverse Mercator, Zone 13S
10 000-foot ticks; Colorado Coordinate System of 1983 (south
zone)



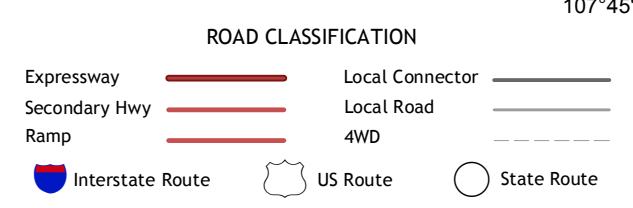
CONTOUR INTERVAL 20 FEET
NORTH AMERICAN VERTICAL DATUM OF 1988

This map was produced to conform with the
National Geospatial Program US Topo Product Standard, 2011.
A metadata file associated with this product is draft version 0.6.14



QUADRANGLE LOCATION

Montrose West	Montrose East	Cerro Summit
Government Springs	Colona	Buckhorn Lakes
Horsefly Peak	Ridgway	Dallas



COLONA, CO
2013

Imagery.....NAIP, August 2011
Roads.....©2006-2012 TomTom
Names.....©2013
Hydrography.....National Hydrography Dataset, 2011
Contours.....National Elevation Dataset, 2003
Boundaries.....BWC, BIC, USGS, 1972-2012
Public Land Survey System.....BLM, 2011

ADJOINING 7.5 QUADRANGLES