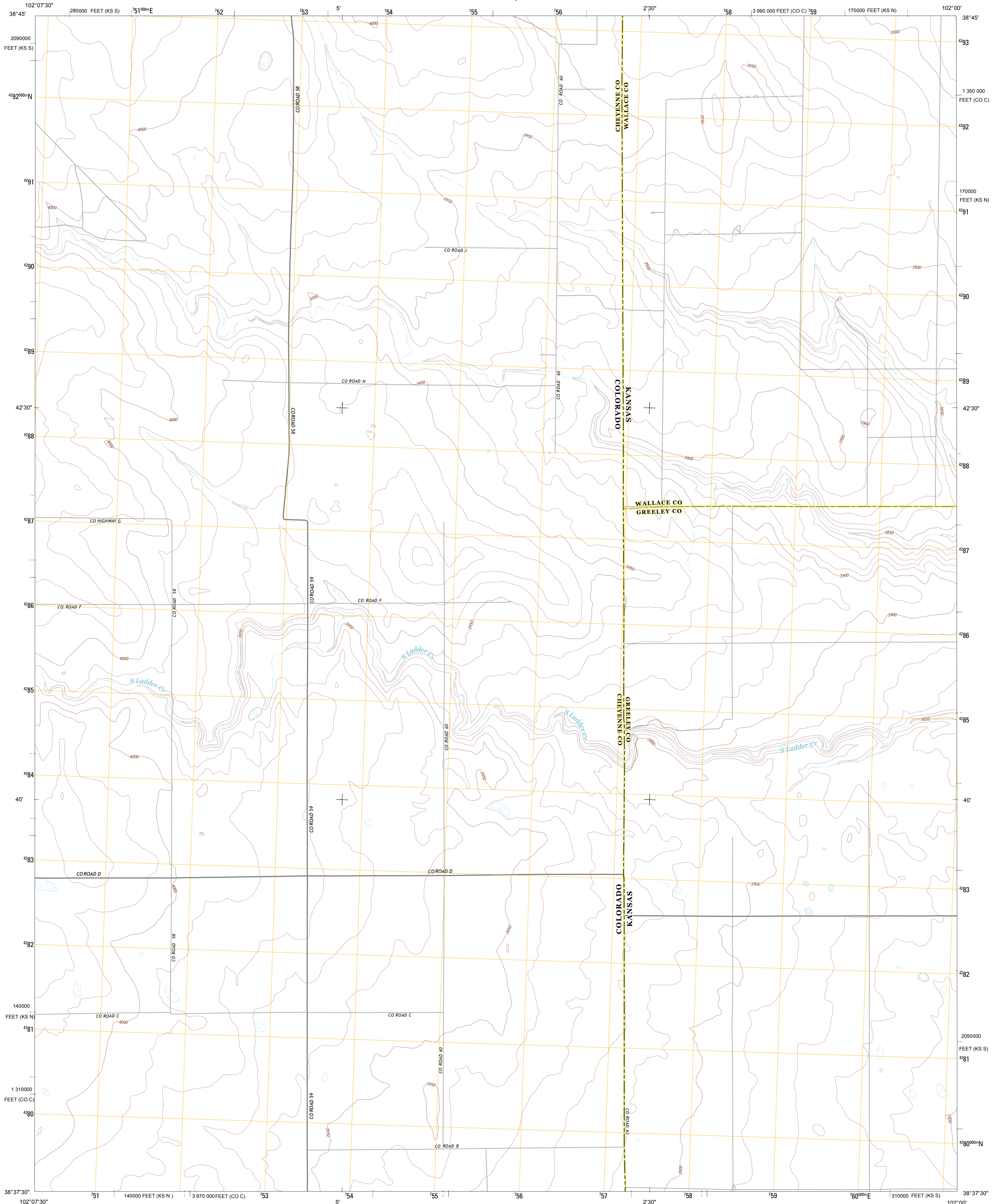




U.S. DEPARTMENT OF THE INTERIOR  
U. S. GEOLOGICAL SURVEY

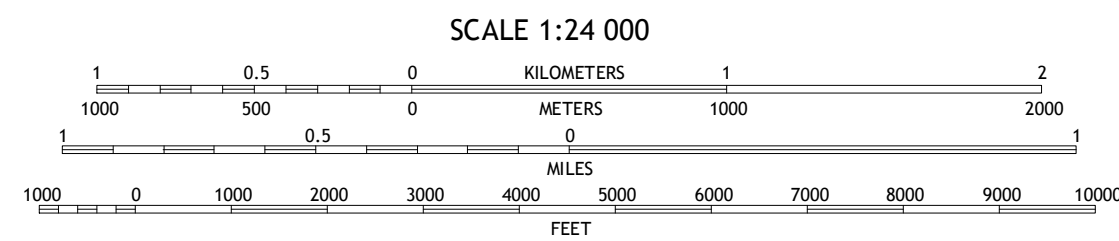
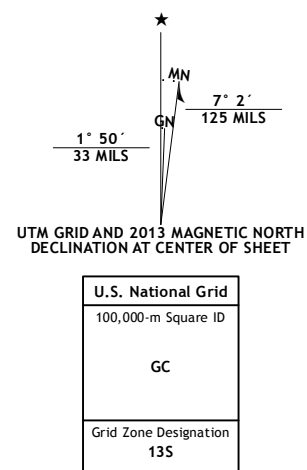


COLONY TOWNSHIP NW QUADRANGLE  
COLORADO-KANSAS  
7.5-MINUTE SERIES



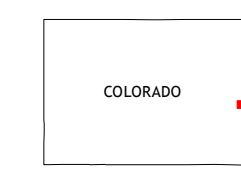
Produced by the United States Geological Survey  
North American Datum of 1983 (NAD83)  
World Geodetic System of 1984 (WGS84). Projection and  
1 000-meter grid: Universal Transverse Mercator, Zone 13S  
10 000-foot ticks: Colorado Coordinate System of 1983 (central  
zone), Kansas Coordinate System of 1983 (south and north  
zones)

Imagery.....NAIP, July 2011 - June 2012  
Roads.....©2006-2012, TomTom  
Names.....GNS, 2013  
Hydrography.....National Hydrography Dataset, 2011  
Contours.....National Elevation Dataset, 2006  
Boundaries.....IBWC, IBG, USGS, 1972 - 2012  
Public Land Survey System.....BLM, 2011

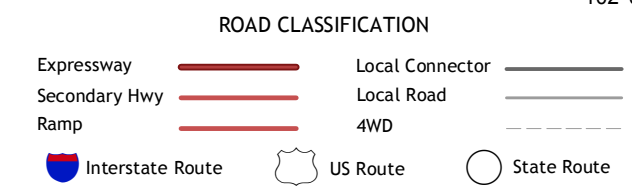


CONTOUR INTERVAL 10 FEET  
NORTH AMERICAN VERTICAL DATUM OF 1988

This map was produced to conform with the  
National Geospatial Program US Topo Product Standard, 2011.  
A metadata file associated with this product is draft version 0.6.14



|                |                      |                             |
|----------------|----------------------|-----------------------------|
| Arapahoe       | Arapahoe             | Weskan                      |
| Lake Albert NW | Colony Township NW   | Stockholm Cemetery          |
| Lake Albert    | Colony Township West | South of Stockholm Cemetery |



COLONY TOWNSHIP NW, CO-KS  
2013

ADJOINING 7.5 QUADRANGLES