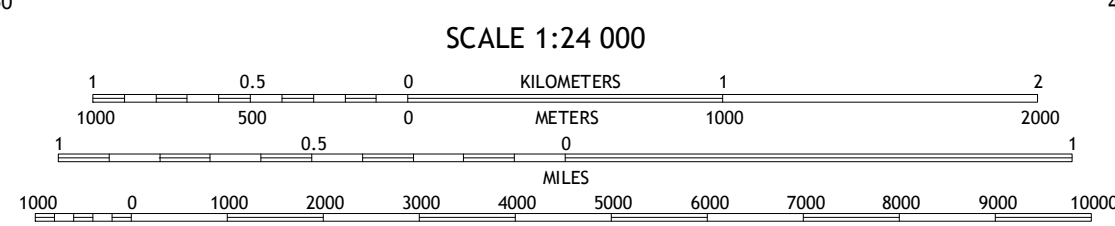
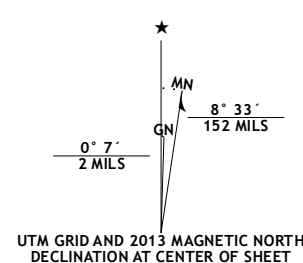


Produced by the United States Geological Survey North American Datum of 1983 (NAD83) World Geodetic System of 1984 (WGS84) Projection and 1 000-meter grid: Universal Transverse Mercator, Zone 13S 10 000-foot ticks: Colorado Coordinate System of 1983 (central zone)



CONTOUR INTERVAL 20 FEET NORTH AMERICAN VERTICAL DATUM OF 1988 This map was produced to conform with the National Geospatial Program US Topo Product Standard, 2011. A metadata file associated with this product is draft version 0.6.14

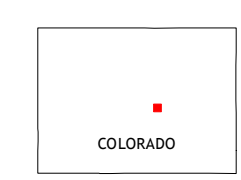


Table with 3 columns: Cascade, Pikeview, Falcon NW, Manitou Springs, Colorado Springs, Esmer, Mount Big Chief, Cheyenne Mountain, Fountain

ROAD CLASSIFICATION table with columns: Expressway, Secondary Hwy, Ramp, Interstate Route, US Route, FS Primary Route, Local Connector, Local Road, 4WD, US Route, FS Passenger Route, State Route, FS High Clearance Route

Check with local Forest Service unit for current travel conditions and restrictions.

COLORADO SPRINGS, CO 2013

Imagery... N.A.P., August 2009 - July 2011 Roads... ©2006-2012, TomTom Roads within US Forest Service Lands... FS Topo Data with limited Forest Service updates, 2013 Names... ©2011, GNS, 2013 Hydrography... National Hydrography Dataset, 2011 Contours... National Elevation Dataset, 2003 Boundaries... Census, IBWC, IBC, USGS, 1972 - 2012 Public Land Survey System... BLM, 2011

Table with 2 columns: U.S. National Grid, 100,000 m Square ID, ED, EC, Grid Zone Designation 13S

ADJOINING 7.5 QUADRANGLES