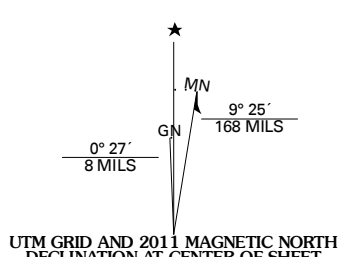
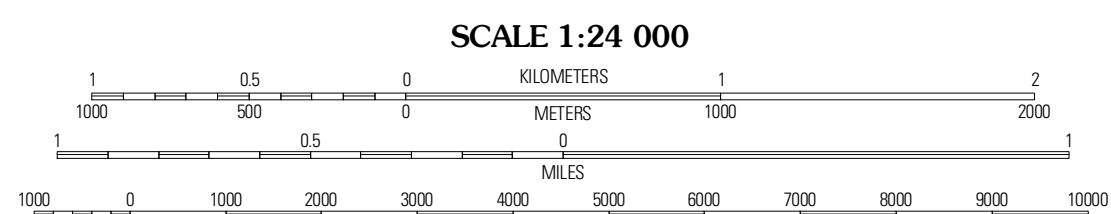


Produced by the United States Geological Survey  
North American Datum of 1983 (NAD83)  
World Geospatial System of 1984 (WGS84). Projection and  
1 000-meter grid. Universal Transverse Mercator, Zone 13T  
10 000-foot ticks. Colorado Coordinate System of 1983  
(north zone)

Imagery: NADIP, July 2009  
Roads: 2006-2010 Tele Atlas  
Roads within US Forest Service Lands: FS Topo Data  
with limited Forest Service updates, 2009  
Names: GNIS, 2009  
Hydrography: National Hydrography Dataset, 2009  
Contours: National Elevation Dataset, 2001



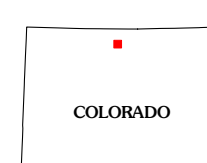
U.S. National Grid 10X100M Square ID	DE
Grid Zone Designation UT	



SCALE 1:24 000

CONTOUR INTERVAL 40 FEET  
NORTH AMERICAN VERTICAL DATUM OF 1988

This map was produced to conform with version 0.5.10 of the  
draft USGS Standards for 7.5-Minute Quadrangle Maps.  
A metadata file associated with this product is draft version 0.5.13



Butter Peak	Kaibitoik	Rustic
Chamber Lake	Comanche Peak	Pingree Park
Fall River Pass	Trail Ridge	Essex Park

ADJOINING 7.5 QUADRANGLES

**ROAD CLASSIFICATION**

Interstate Route	State Route
US Route	Local Road
Ramp	4WD

Interstate Route    
 US Route    
 State Route  
 FS Primary Route    
 FS Passenger Route    
 FS High Clearance Route

Check with local Forest Service unit for current travel conditions and restrictions.

**COMANCHE PEAK, CO**  
2011