

Produced by the United States Geological Survey

North American Datum of 1983 (NAD83) World Geodetic System of 1984 (WGS84) Projection and 1 000-meter grid/Universal Transverse Mercator, Zone 13S

This map is not a legal document. Boundaries may be generalized for this map scale. Private lands within government reservations may not be shown. Obtain permission before entering private lands.

Imagery: NAIP, September 2017 - January 2018

Roads: U.S. Census Bureau, 2016

Roads within US Forest Service Lands: FSTopo - 2013

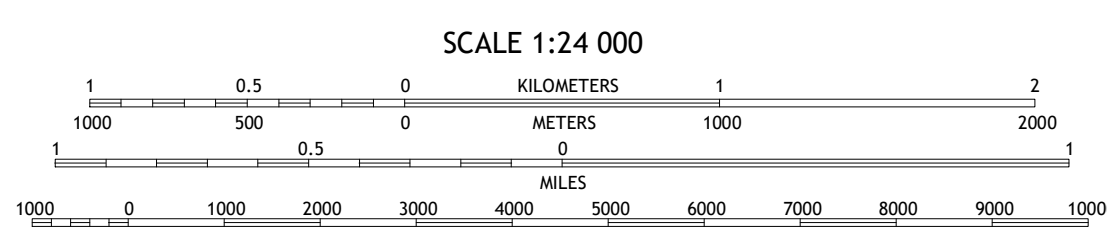

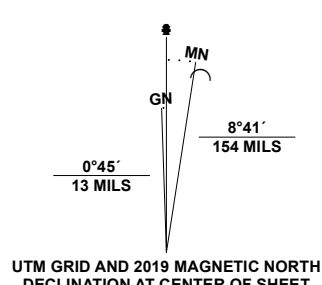
Names: National Hydrography Dataset, 2003 - 2020

Contours: National Elevation Dataset, 2021

Boundaries: Multiple sources; see metadata file 2017, 2021

Public Land Survey System: BLM, 2021

Wetlands: FWS National Wetlands Inventory 1983 - 2011



CONTOUR INTERVAL 40 FEET NORTH AMERICAN VERTICAL DATUM OF 1988 This map was produced to conform with the National Geospatial Program US Topo Product Standard.

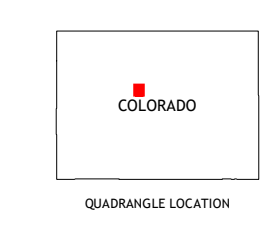


Table with 3 columns and 3 rows showing adjacent quadrangles: 1 Red Cliff, 2 Vail Pass, 3 Frisco, 4 Pando, 5 Beckenridge, 6 Leadville North, 7 Climax, 8 Alma

ROAD CLASSIFICATION table listing symbols for Expressway, Secondary Hwy, Interstate Route, FS Primary Route, Local Connector, Local Road, 4WD, US Route, FS Passenger Route, FS High Clearance Route, State Route.

Check with local Forest Service units for current travel conditions and restrictions.

COPPER MOUNTAIN, CO 2022

