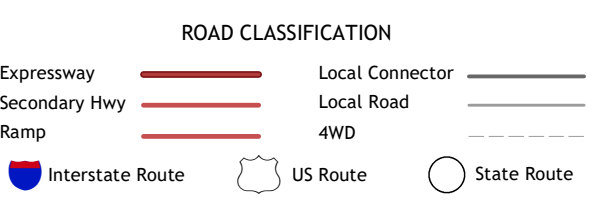
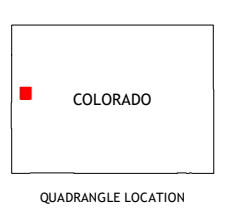
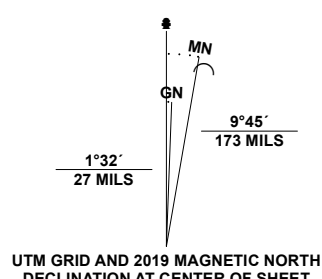


Produced by the United States Geological Survey

North American Datum of 1983 (NAD83)
World Geodetic System of 1984 (WGS84). Projection and
1 000-meter grid/Universal Transverse Mercator, Zone 12S
This map is not a legal document. Boundaries may be
generalized for this map scale. Private lands within government
reservations may not be shown. Obtain permission before
entering private lands.

Imagery: N.A.I.P., September 2017 - January 2018
Roads: U.S. Census Bureau, 2016
Names: G.N.S., 1978 - 2021
Hydrography: National Hydrography Dataset, 2002 - 2020
Contours: National Elevation Dataset, 2017
Boundaries: Multiple sources; see metadata file 2019, 2021
Public Land Survey System: BLM, 2021
Wetlands: FWS National Wetlands Inventory 1983



1	2	3
4	5	
6	7	8

ADJOINING QUADRANGLES

