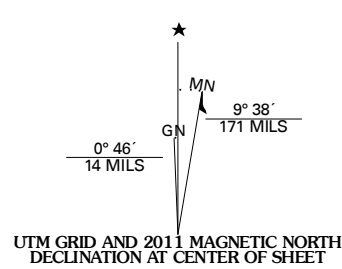


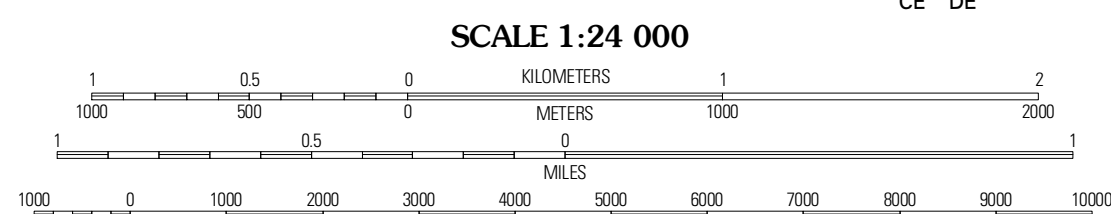


Produced by the United States Geological Survey  
North American Datum of 1983 (NAD83)  
World Geodetic System of 1984 (WGS84). Projection and  
1 000-meter grid: Universal Transverse Mercator, Zone 13T  
10 000-foot ticks: Colorado Coordinate System of 1983  
(north zone)

Imagery.....NIP, July 2009  
Roads.....©2006-2010 Tele Atlas  
Roads within US Forest Service Lands.....FS Topo Data  
with limited Forest Service updates, 2009  
Names.....GNIS, 2009  
Hydrography.....National Hydrography Dataset, 2009  
Contours.....National Elevation Dataset, 2002



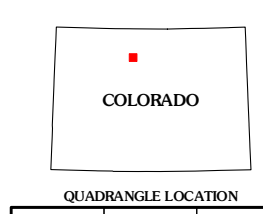
U.S. National Grid	100,000 Meter Square
13T	CE   DE
Grid Zone Designation	13T



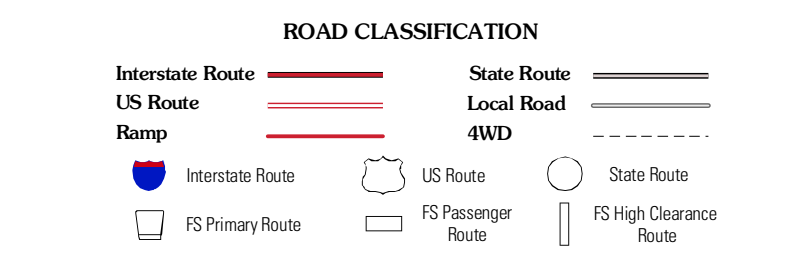
**SCALE 1:24 000**

CONTOUR INTERVAL 40 FEET  
NORTH AMERICAN VERTICAL DATUM OF 1988

This map was produced to conform with version 0.5.10 of the  
draft USGS Standards for 7.5-Minute Quadrangle Maps.  
A metadata file associated with this product is draft version 0.5.13



Hyman's Peak	Parkview Mountain	Radial Mountain
Garfield Pass	Corral Peaks	Cabin Creek
Junction Butte	Parshall	Hot Sulphur Springs



Check with local Forest Service unit for current travel conditions and restrictions.

**CORRAL PEAKS, CO**  
2011

ADJOINING 7.5' QUADRANGLES