

Produced by the United States Geological Survey

North American Datum of 1983 (NAD83) World Geodetic System of 1984 (WGS84) Projection and 1 000-meter grid-Universal Transverse Mercator, Zone 12S This map is not a legal document. Boundaries may be generalized for this map scale. Private lands within government reservations may not be shown. Obtain permission before entering private lands.

Imagery: N.A.P., August 2017 - January 2018 Roads: U.S. Census Bureau, 2016 Data with limited Forest Service updates, 2013 - 2016 Names: GNS, 1978 - 2019 Hydrography: National Hydrography Dataset, 2003 - 2019 Contours: National Elevation Dataset, 2006 - 2017 Boundaries: Multiple sources; see metadata file, 2017 - 2018 Public Land Survey System: BLM, 2018 Wetlands: FWS National Wetlands Inventory, 1982

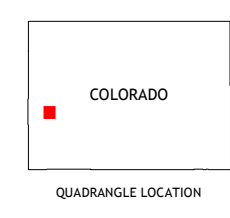
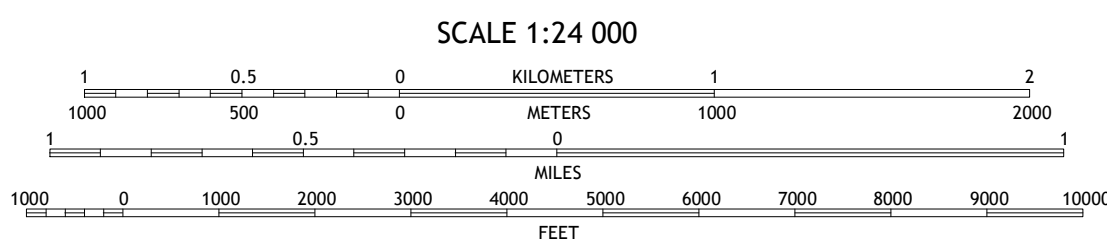
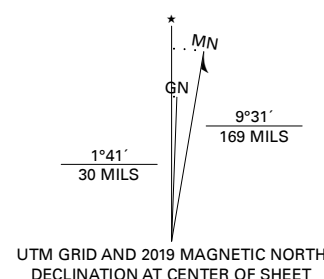


Table with 8 columns and 2 rows listing adjacent quadrangles: 1 Escalante Forks, 2 Good Point, 3 Roundbideau, 4 Kelo Point, 5 Camel Back, 6 Starvation Point, 7 Moore Mesa, 8 Davis Point.

ROAD CLASSIFICATION legend table with columns for Expressway, Secondary Hwy, Ramp, Interstate Route, FS Primary Route, Local Connector, Local Road, 4WD, US Route, FS Passenger Route, State Route, FS High Clearance Route.

Check with local Forest Service unit for current travel conditions and restrictions.

COTTONWOOD BASIN, CO 2019

