

Produced by the United States Geological Survey

North American Datum of 1983 (NAD83) World Geodetic System of 1984 (WGS84) Projection and 1000-meter grid/Universal Transverse Mercator, Zone 12S

This map is not a legal document. Boundaries may be generalized for this map scale. Private lands within government reservations may not be shown. Obtain permission before entering private lands.

Imagery: NAIP, August 2017 - January 2018; U.S. Census Bureau, 2016 - 2018; Roads: US Forest Service, with limited Forest Service updates, 2013; Data: FS Topo Data; Names: GNS, 1978 - 2020; Hydrography: National Hydrography Dataset, 2003 - 2010; Contours: National Elevation Dataset, 2006; Boundaries: Multiple sources; see metadata file 2017 - 2021; Public Land Survey System: BLM, 2021; Wetlands: FWS National Wetlands Inventory, 1982

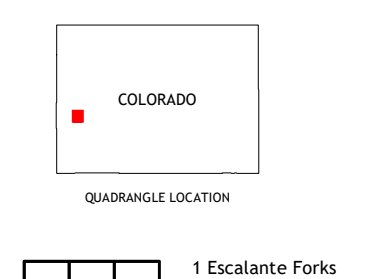
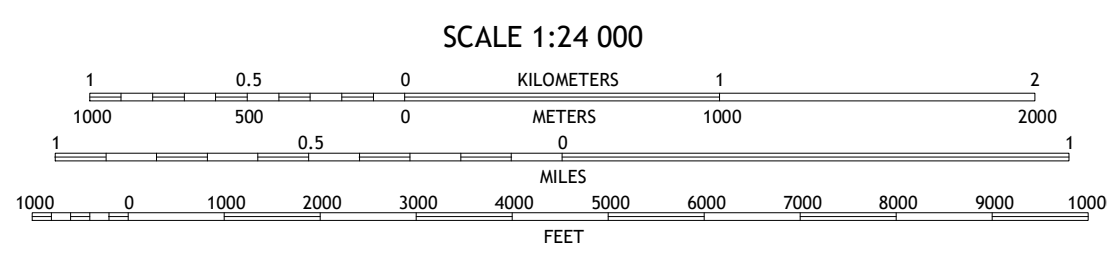
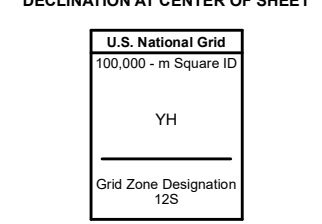
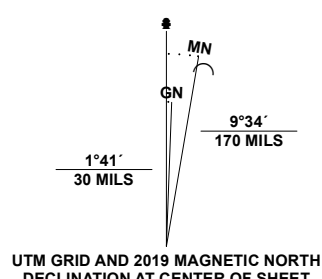


Table with 3 columns and 3 rows showing adjacent quadrangles: 1 Escalante Forks, 2 Good Point, 3 Roubideau, 4 Kelso Point, 5 Camel Back, 6 Starvation Point, 7 Moore Mesa, 8 Davis Point

ROAD CLASSIFICATION table listing symbols for Expressway, Secondary Hwy, Interstate Route, FS Primary Route, Local Connector, Local Road, 4WD, US Route, FS Passenger Route, State Route, and FS High Clearance Route.

Check with local Forest Service unit for current travel conditions and restrictions.

COTTONWOOD BASIN, CO 2022

