

Produced by the United States Geological Survey
North American Datum of 1983 (NAD83)
World Geodetic System of 1984 (WGS84). Projection and 1 000-meter grid: Universal Transverse Mercator, Zone 13S

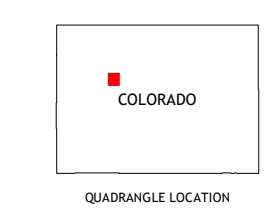
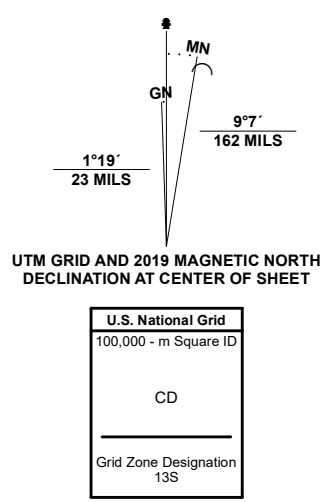
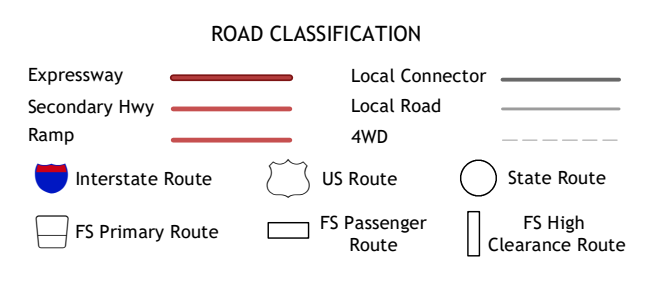


Table with 3 rows and 3 columns of numbers (1-9) representing adjacent quadrangles.



Check with local Forest Service unit for current travel conditions and restrictions.

COTTONWOOD PASS, CO 2022

