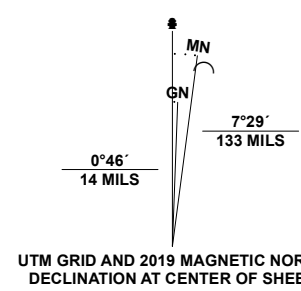


Produced by the United States Geological Survey

North American Datum of 1983 (NAD83)
World Geodetic System of 1984 (WGS84). Projection and
1 000-meter grid/Universal Transverse Mercator, Zone 13S
This map is not a legal document. Boundaries may be
generalized for this map scale. Private lands within government
reservations may not be shown. Obtain permission before
entering private lands.

Imagery.....NAIP, August 2017 - October 2017
Roads.....U.S. Census Bureau, 2016
Names.....GNIS, 2016
Hydrography.....National Hydrography Dataset, 2002 - 2019
Contours.....National Elevation Dataset, 2007
Boundaries.....Multiple sources; see metadata file 2019 - 2021
Public Land Survey System.....BLM, 2021
Wetlands.....FWS National Wetlands Inventory 1975 - 1975

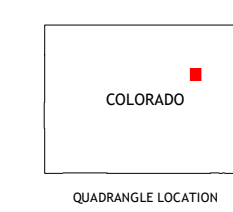


UTM GRID AND 2019 MAGNETIC NORTH DECLINATION AT CENTER OF SHEET

U.S. National Grid	
100,000 - m Square ID	
EE FE	ED FD
99 00	01 02
Grid Zone Designation: 13S	



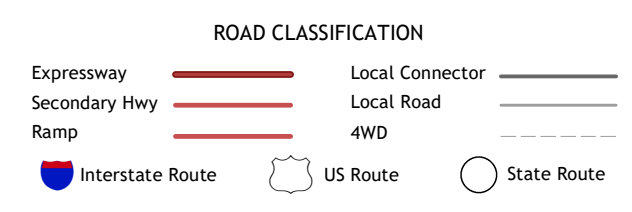
CONTOUR INTERVAL 20 FEET
NORTH AMERICAN VERTICAL DATUM OF 1988
This map was produced to conform with the
National Geospatial Program US Topo Product Standard.



ADJOINING QUADRANGLES

1	2	3
4	5	6
7	8	

1 Poison Springs
2 Shamrock SE
3 Wetzel Creek
4 Noonan Reservoir
5 Last Chance NW
6 Noonan Reservoir SW
7 Cottonwood Valley South
8 Last Chance SW



COTTONWOOD VALLEY NORTH, CO

2022

