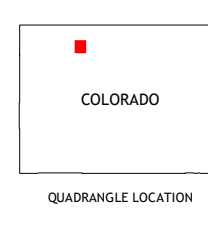
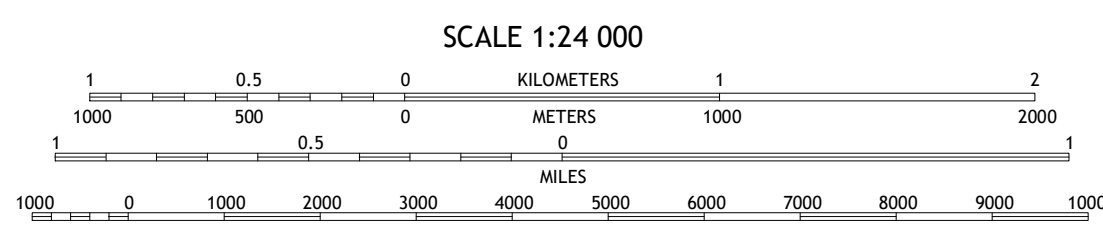
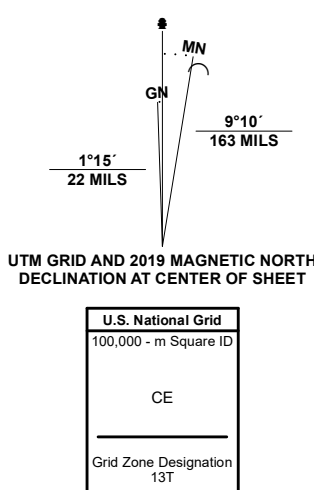


Produced by the United States Geological Survey

North American Datum of 1983 (NAD83)
World Geodetic System of 1984 (WGS84), Projection and
1 000-meter grid/Universal Transverse Mercator, Zone 13T
This map is not a legal document. Boundaries may be
generalized for this map scale. Private lands within government
reservations may not be shown. Obtain permission before
entering private lands.

ImageryNAIP, September 2017 - January 2018
RoadsU.S. Census Bureau, 2016
NamesGNIS, 1994 - 2018
HydrographyNational Hydrography Dataset, 2003 - 2021
ContoursNational Elevation Dataset, 2005
BoundariesMultiple sources; see metadata file, 2019
Public Land Survey SystemBLM, 2021
WetlandsFWS National Wetlands Inventory, 1983



1	2	3
4	5	6
7	8	

ADJOINING QUADRANGLES

- 1 Wolf Mountain
- 2 Mad Creek
- 3 Rocky Peak
- 4 Milner
- 5 Steamboat Springs
- 6 Rattlesnake Butte
- 7 Oak Creek
- 8 Blacktail Mountain

ROAD CLASSIFICATION

Expressway	Local Connector
Secondary Hwy	Local Road
Ramp	4WD
Interstate Route	US Route
	State Route

