

Produced by the United States Geological Survey

North American Datum of 1983 (NAD83) World Geodetic System of 1984 (WGS84) Projection and 1 000-meter grid/Universal Transverse Mercator, Zone 13S

This map is not a legal document. Boundaries may be generalized for this map scale. Private lands within government reservations may not be shown. Obtain permission before entering private lands.

Imagery: N.A.I.P., October 2017 - January 2018

Roads: U.S. Census Bureau, 2016 - 2016

Roads within US Forest Service Lands: FS Topo Data with limited Forest Service updates, 2013

Names: GNIS, 1978 - 2018

Hydrography: National Hydrography Dataset, 2004 - 2018

Contours: National Elevation Dataset, 2001

Boundaries: Multiple sources; see metadata file 2017 - 2021

Public Land Survey System: BLM, 2021

Wetlands: FWS National Wetlands Inventory 1975 - 2011

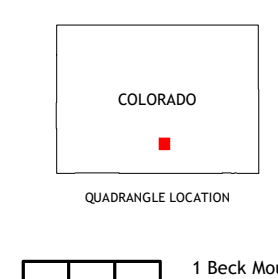
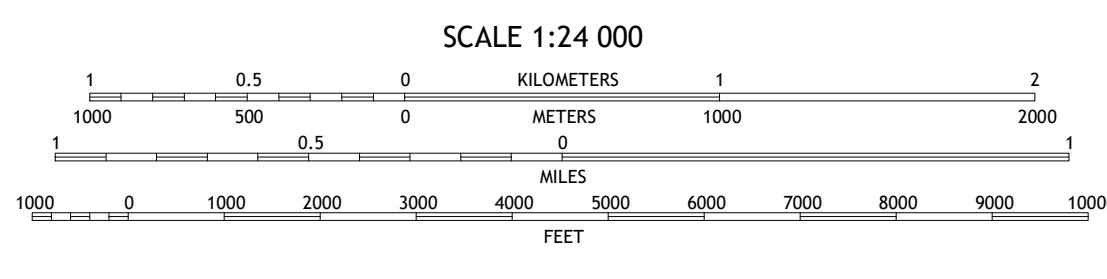
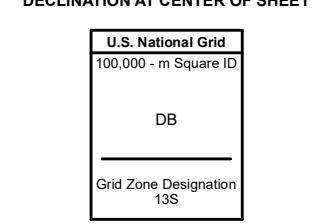
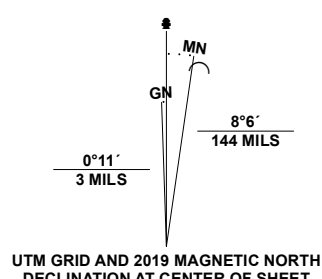


Table with 3 columns and 3 rows showing adjacent quadrangles. The center quadrangle (5,5) is highlighted in red.

Legend for Road Classification: Expressway, Secondary Hwy, Ramp, Interstate Route, FS Primary Route, Local Connector, Local Road, 4WD, US Route, FS Passenger Route, FS High Clearance Route, State Route.

Check with local Forest Service unit for current travel conditions and restrictions. CREAGER RESERVOIR, CO 2022

