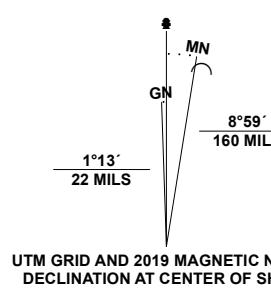


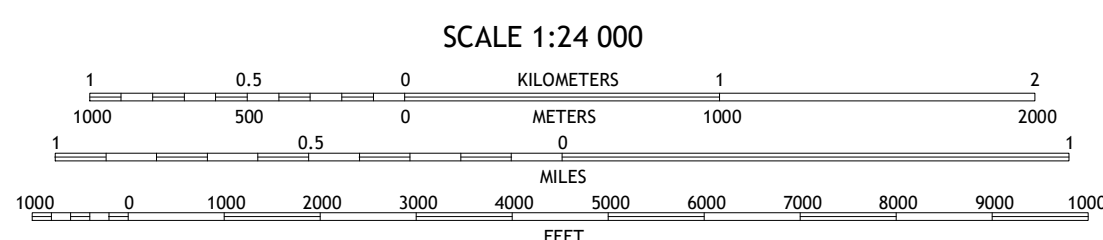
Produced by the United States Geological Survey

North American Datum of 1983 (NAD83)
World Geodetic System of 1984 (WGS84). Projection and
1 000-meter grid/Universal Transverse Mercator, Zone 13S
This map is not a legal document. Boundaries may be
generalized for this map scale. Private lands within government
reservations may not be shown. Obtain permission before
entering private lands.

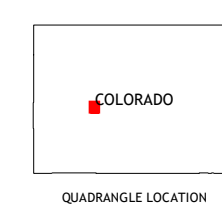
Imagery.....NAIP, September 2017 - January 2018
Roads.....U.S. Census Bureau, 2016
Data.....US Forest Service, 2013
Roads within US Forest Service updates, 2013
Names.....GNS, 1997 - 2021
Hydrography.....National Hydrography Dataset, 2002 - 2020
Contours.....National Elevation Dataset, 2021
Boundaries.....Multiple sources; see metadata file 2017, 2021
Public Land Survey System.....BLM, 2021
Wetlands.....FWS National Wetlands Inventory, 1983



U.S. National Grid	
100,000 - m Square ID	
CD	00
CC	00
Grid Zone Designation: 13S	



CONTOUR INTERVAL 40 FEET
NORTH AMERICAN VERTICAL DATUM OF 1988
This map was produced to conform with the
National Geospatial Program US Topo Product Standard.



1	2	3
4	5	6
7	8	

- 1 Oh-be-Joyful
- 2 Gothic
- 3 Peart Pass
- 4 Mount Axelell
- 5 Cement Mountain
- 6 Squirrel Creek
- 7 Flat Top
- 8 Almont

ROAD CLASSIFICATION

Expressway	Local Connector
Secondary Hwy	Local Road
Ramp	4WD
Interstate Route	US Route
FS Primary Route	FS Passenger Route
	FS High Clearance Route

Check with local Forest Service unit
for current travel conditions and restrictions.

CRESTED BUTTE, CO
2022

