

Produced by the United States Geological Survey

North American Datum of 1983 (NAD83) World Geodetic System of 1984 (WGS84) Projection and 1 000-meter grid/Universal Transverse Mercator, Zone 13S

This map is not a legal document. Boundaries may be generalized for this map scale. Private lands within government reservations may not be shown. Obtain permission before entering private lands.

Imagery: N.A.I.P., September 2017 - January 2018

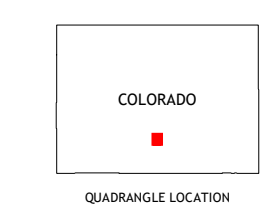
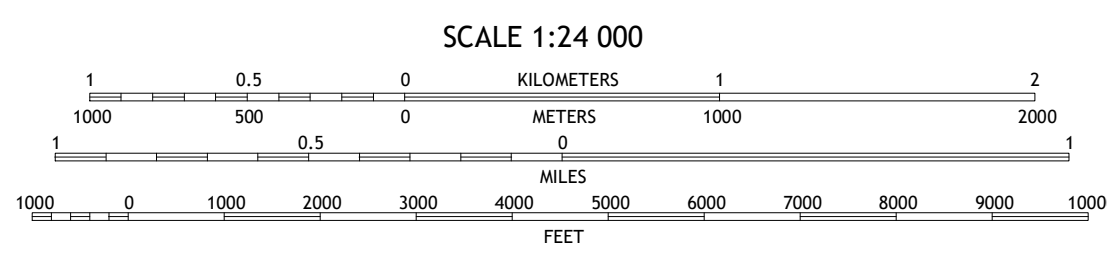
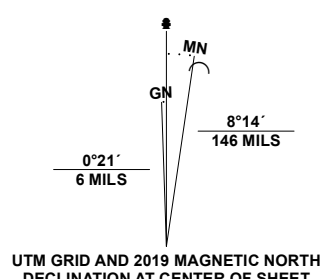
Roads: U.S. Census Bureau, 2016 Data with limited Forest Service updates, 2013

Names: National Hydrography Dataset, 2004 - 2019

Boundaries: National Elevation Dataset, 2021

Public Land Survey System: see metadata file 2015, 2021

Wetlands: FWS National Wetlands Inventory, 2011



ADJOINING QUADRANGLES table with 3x3 grid and peak names: 1 Rito Alto Peak, 2 Horn Peak, 3 Aldrich Gulch, 4 Crestone, 5 Beck Mountain, 6 Sand Camp, 7 Liberty, 8 Medano Pass

ROAD CLASSIFICATION table with symbols for Expressway, Secondary Hwy, Interstate Route, FS Primary Route, Local Connector, Local Road, 4WD, FS Route, State Route, FS High Clearance Route

Check with local Forest Service unit for current travel conditions and restrictions.

CRESTONE PEAK, CO 2022

