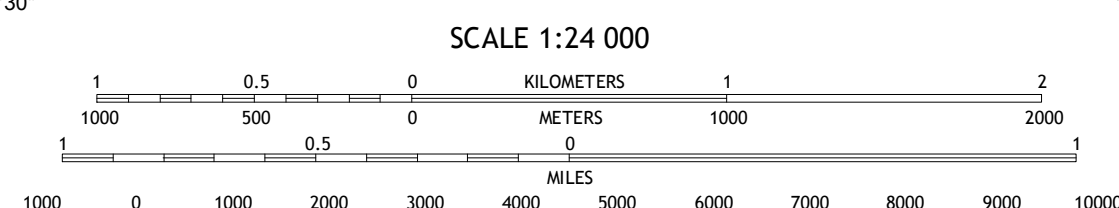
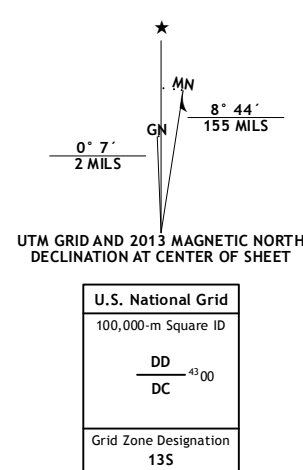


Produced by the United States Geological Survey North American Datum of 1983 (NAD83) World Geodetic System of 1984 (WGS84) Projection and 1 000-meter grid: Universal Transverse Mercator, Zone 13S 10 000-foot ticks: Colorado Coordinate System of 1983 (central zone)

Imagery.....NAIP, September 2011 Roads.....©2006-2012 TomTom Roads within US Forest Service Lands.....FS Topo Data with limited Forest Service updates, 2013 Names.....GNIS, 2013 Hydrography.....National Hydrography Dataset, 2011 Contours.....National Elevation Dataset, 2003 Boundaries.....Census, IBWC, IBC, USGS, 1972 - 2012 Public Land Survey System.....BLM, 2011



CONTOUR INTERVAL 20 FEET NORTH AMERICAN VERTICAL DATUM OF 1988 This map was produced to conform with the National Geospatial Program US Topo Product Standard, 2011. A metadata file associated with this product is draft version 0.6.14

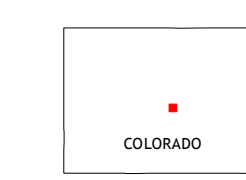
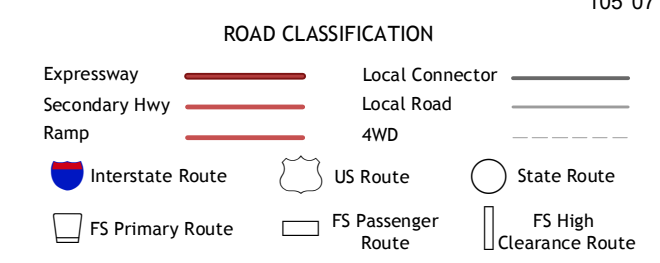


Table with 3 columns: Lake George, Divide, Woodland Park, Wrights Reservoir, Cripple Creek North, Pikes Peak, High Park, Cripple Creek South, Big Bull Mountain.



Check with local Forest Service unit for current travel conditions and restrictions.

CRIPPLE CREEK NORTH, CO 2013

ADJOINING 7.5 QUADRANGLES