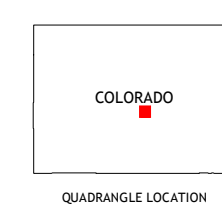
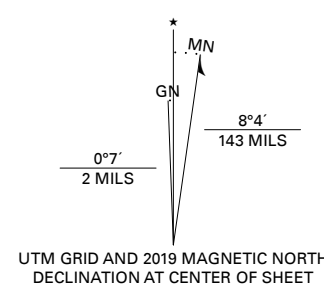


**Produced by the United States Geological Survey**

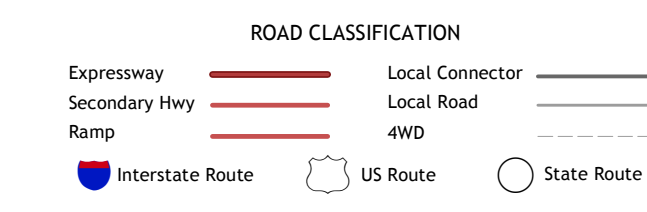
North American Datum of 1983 (NAD83)  
World Geodetic System of 1984 (WGS84). Projection and  
1 000-meter grid/Universal Transverse Mercator, Zone 13S  
This map is not a legal document. Boundaries may be  
generalized for this map scale. Private lands within government  
reservations may not be shown. Obtain permission before  
entering private lands.

Imagery	.....NAIP, September 2017 - January 2018
Roads	.....U.S. Census Bureau, 2016
Names	.....GNIS, 1978 - 2019
Hydrography	.....National Hydrography Dataset, 2004 - 2018
Contours	.....National Elevation Dataset, 2003 - 2008
Boundaries	.....Multiple sources; see metadata file, 2017 - 2018
Public Land Survey System	.....BLM, 2018
Wetlands	.....FWS National Wetlands Inventory, 1975



1	2	3
4	5	6
7	8	

ADJOINING QUADRANGLES



- 1 Wrights Reservoir
  - 2 Cripple Creek North
  - 3 Pikes Peak
  - 4 High Park
  - 5 Big Bull Mountain
  - 6 Rice Mountain
  - 7 Cooper Mountain
  - 8 Phantom Canyon
- CRIPPLE CREEK SOUTH, CO**  
2019

