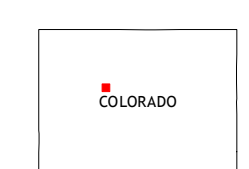
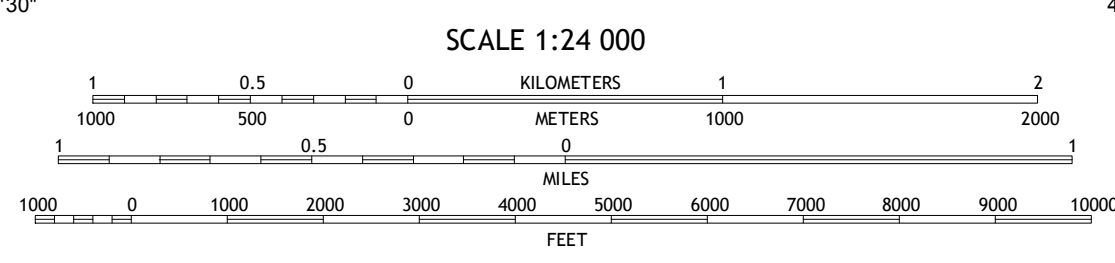
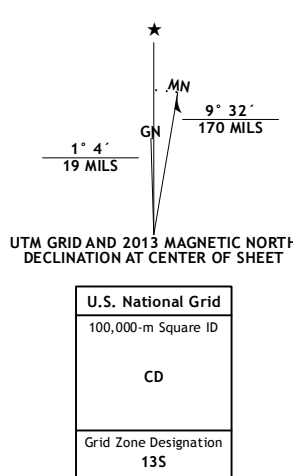
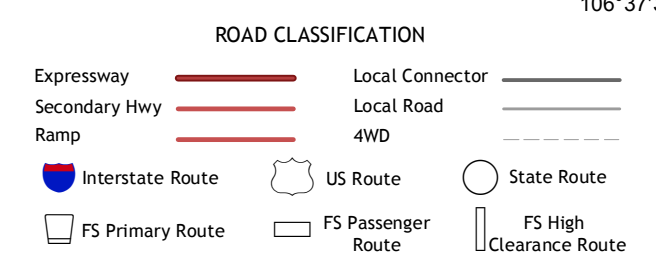


Produced by the United States Geological Survey  
North American Datum of 1983 (NAD83)  
World Geodetic System of 1984 (WGS84). Projection and  
1 000-meter grid: Universal Transverse Mercator, Zone 13S  
10 000-foot ticks: Colorado Coordinate System of 1983 (central  
zone)

Imagery.....NAIP, August 2011 - September 2011  
Roads.....©2006-2012 TomTom  
Roads within US Forest Service Lands.....FS Topo Data  
with limited Forest Service updates, 2013  
Names.....©GNIS, 2013  
Hydrography.....National Hydrography Dataset, 2011  
Contours.....National Elevation Dataset, 1999  
Boundaries.....Census, IBC, USGS, 1972 - 2012  
Public Land Survey System.....BLM, 2011



The Seven Hermits	Fulford	Grouse Mountain
Red Creek	Crooked Creek Pass	Mount Jackson
Ruedi Reservoir	Meredith	Nast



Check with local Forest Service unit for current travel conditions and restrictions.

**CROOKED CREEK PASS, CO**  
2013

ADJOINING 7.5 QUADRANGLES