

Produced by the United States Geological Survey North American Datum of 1983 (NAD83) World Geodetic System of 1984 (WGS84) Projection and 1 000-meter grid-Universal Transverse Mercator, Zone 13S

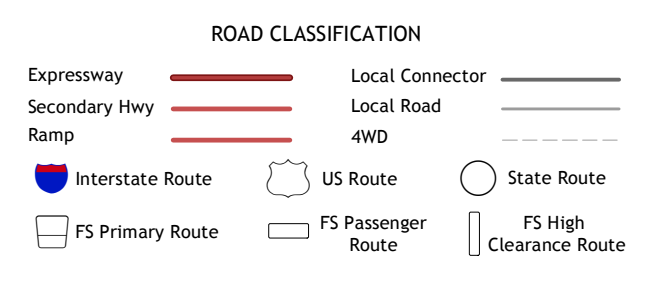
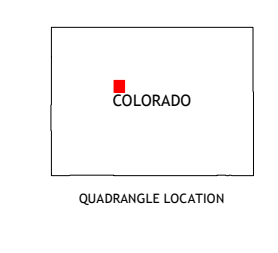
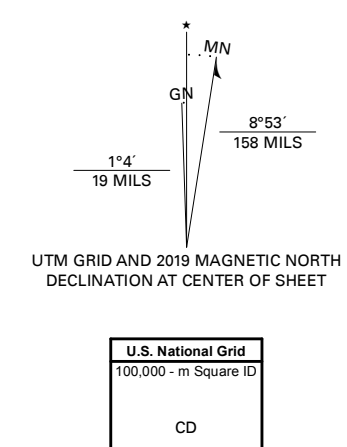


Table with 8 columns and 2 rows listing adjacent quadrangles: 1 The Seven Hermits, 2 Fulford, 3 Grouse Mountain, 4 Red Creek, 5 Mount Jackson, 6 Ruess Reservoir, 7 Meredith, 8 Nast.

