

Produced by the United States Geological Survey North American Datum of 1983 (NAD83) World Geodetic System of 1984 (WGS84) Projection and 1 000-meter grid-Universal Transverse Mercator, Zone 13S This map is not a legal document. Boundaries may be generalized for this map scale. Private lands within government reservations may not be shown. Obtain permission before entering private lands.

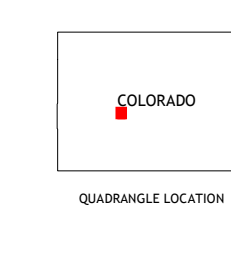
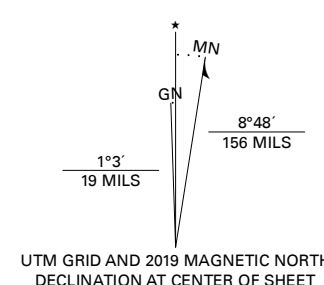
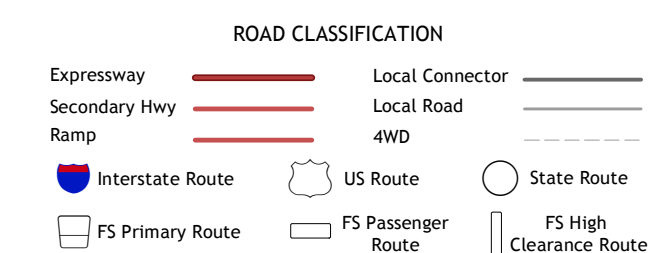


Table with 3 columns and 3 rows showing adjacent quadrangles and their corresponding spot heights: 1 Cement Mountain, 2 Matchless Mountain, 3 Taylor Park Reservoir, 4 Almont, 5 Fairview Peak, 6 Signal Peak, 7 Parlin, 8 Pitkin.



CRYSTAL CREEK, CO 2019

