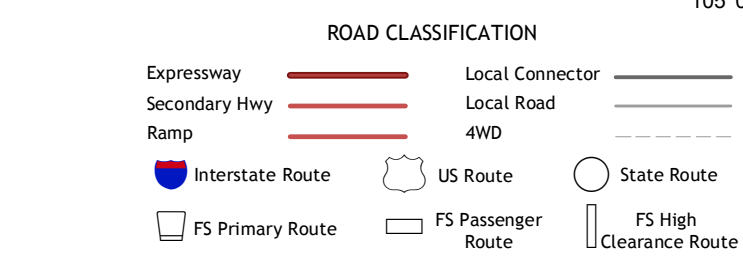
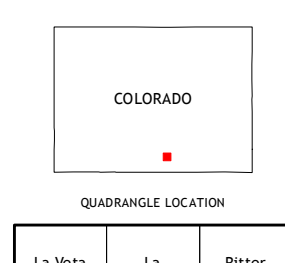
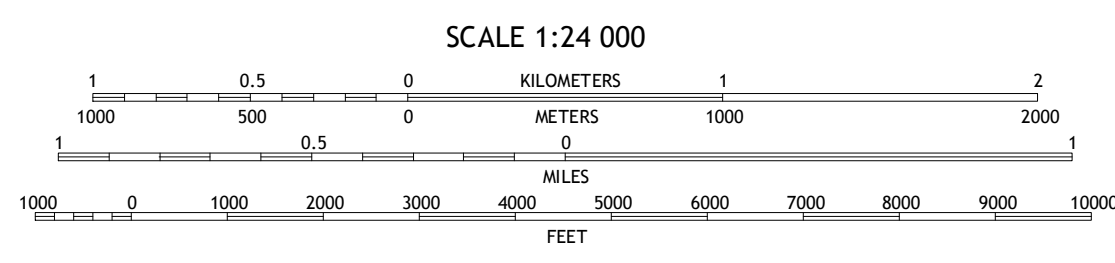
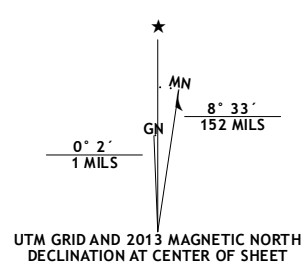
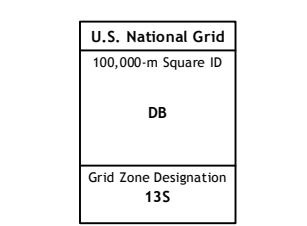


Produced by the United States Geological Survey  
North American Datum of 1983 (NAD83)  
World Geodetic System of 1984 (WGS84). Projection and  
1 000-meter grid: Universal Transverse Mercator, Zone 13S  
10 000-foot ticks: Colorado Coordinate System of 1983 (south zone)



Imagery.....NAIP, September 2011  
Roads.....TomTom, ©2006-2012  
Roads within US Forest Service Lands.....FS Topo Data  
with limited Forest Service updates, 2013  
Names.....GNS, 2013  
Hydrography.....National Hydrography Dataset, 2011  
Contours.....National Elevation Dataset, 2001  
Boundaries.....Census, IBWC, IBC, USGS, 1972 - 2012  
Public Land Survey System.....BLM, 2011



CONTOUR INTERVAL 40 FEET  
NORTH AMERICAN VERTICAL DATUM OF 1988  
This map was produced to conform with the  
National Geospatial Program US Topo Product Standard, 2011.  
A metadata file associated with this product is draft version 0.6.14

QUADRANGLE LOCATION		
La Veta Pass	La Veta	Ritter Arroyo
McCarty Park	Cuchara	Spanish Peaks
Trinchera Peak	Cucharas Pass	Herrick Canyon

Check with local Forest Service unit  
for current travel conditions and restrictions.

**CUCHARA, CO**  
2013

ADJOINING 7.5 QUADRANGLES