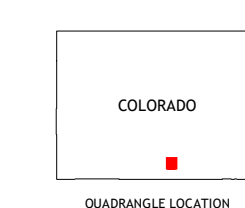
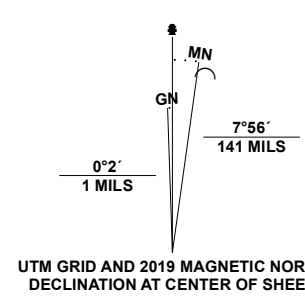


Produced by the United States Geological Survey
North American Datum of 1983 (NAD83)
World Geodetic System of 1984 (WGS84). Projection and 1 000-meter grid: Universal Transverse Mercator, Zone 13S
This map is not a legal document. Boundaries may be generalized for this map scale. Private lands within government reservations may not be shown. Obtain permission before entering private lands.

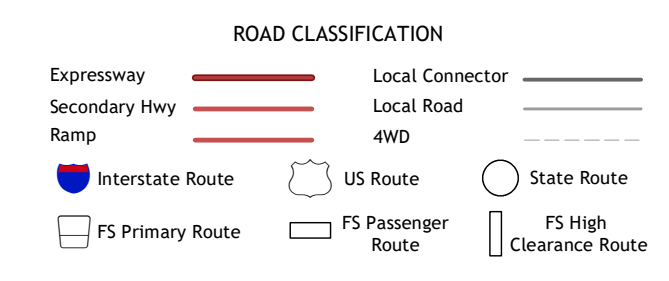
Imagery: NAIP, October 2017 - January 2018
Roads: U.S. Census Bureau, 2016
Roads within US Forest Service Lands: FS Topo Data with limited Forest Service updates, 2013
Names: GNS, 1978 - 2021
Hydrography: National Hydrography Dataset, 2004 - 2018
Contours: National Elevation Dataset, 2001
Boundaries: Multiple sources; see metadata file 2017 - 2021
Public Land Survey System: BLM, 2021
Wetlands: FWS National Wetlands Inventory 1975 - 1977



ADJOINING QUADRANGLES

1	2	3
4	5	6
7	8	

1 La Veta Pass
2 La Veta
3 Ritter Arroyo
4 McCarty Park
5 Spanish Peaks
6 Trinchera Peak
7 Cucharas Pass
8 Herrick Canyon



CUCHARA, CO
2022

