

Produced by the United States Geological Survey

North American Datum of 1983 (NAD83) World Geodetic System of 1984 (WGS84) Projection and 1:250,000 scale Universal Transverse Mercator, Zone 13S

This map is not a legal document. Boundaries may be generalized for this map scale. Private lands within government reservations may not be shown. Obtain permission before entering private lands.

Imagery: NAIP, October 2017 - January 2018; U.S. Census Bureau, 2016; Roads: US Forest Service with limited Forest Service updates, 2013; Names: GNS, 1978 - 2021; Hydrography: National Hydrography Dataset, 2002 - 2020; Contours: National Elevation Dataset, 2021; Boundaries: Multiple sources; see metadata file 2017 - 2021; Public Land Survey System: BLM, 2021; Wetlands: FWS National Wetlands Inventory 1987 - 2011

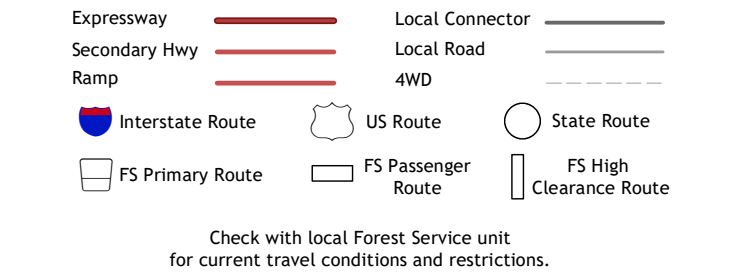
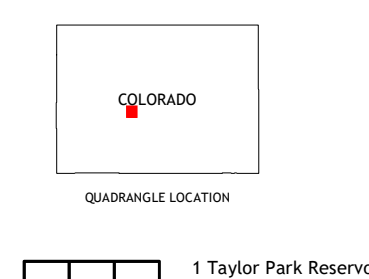
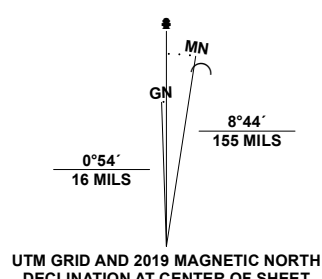


Table with 3 columns and 3 rows showing adjacent quadrangles: 1 Taylor Park Reservoir, 2 Tincup, 3 Mount Yale, 4 Fairview Peak, 5 Saint Elmo, 6 Pitkin, 7 Whitepine, 8 Garfield

Check with local Forest Service units for current travel conditions and restrictions. CUMBERLAND PASS, CO 2022

