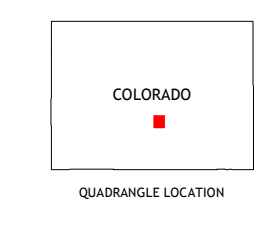
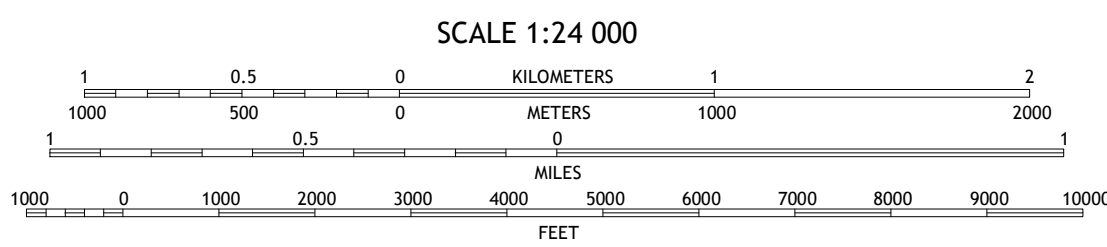



Produced by the United States Geological Survey
North American Datum of 1983 (NAD83)
World Geodetic System of 1984 (WGS84)
Projection and 1 000-meter grid-Universal Transverse Mercator, Zone 13S



ROAD CLASSIFICATION table with symbols for Expressway, Secondary Hwy, Ramp, Interstate Route, FS Primary Route, Local Connector, Local Road, 4WD, US Route, State Route, FS Passenger Route, FS High Clearance Route.

ADJOINING QUADRANGLES table listing 8 surrounding quadrangles: 1 McIntyre Hills, 2 Royal Gorge, 3 Canon City, 4 Iron Mountain, 5 Rockville, 6 Westcliffe, 7 Mount Tyndall, 8 Hardscrabble Mountain.

CURLEY PEAK, CO 2019

