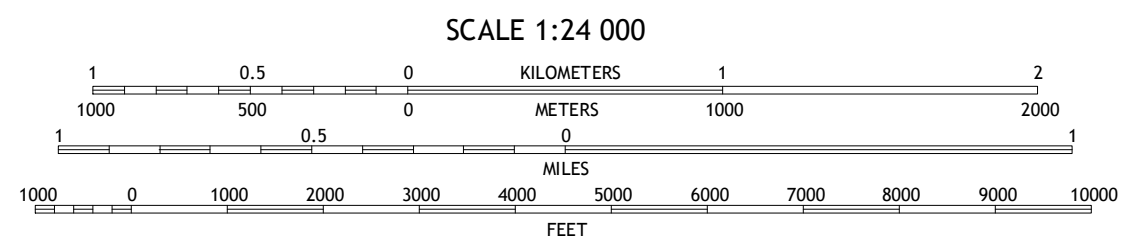
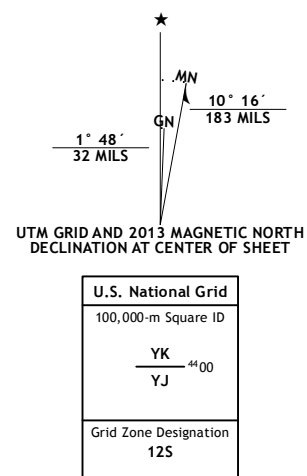


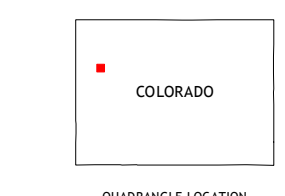
Produced by the United States Geological Survey
North American Datum of 1983 (NAD83)
World Geodetic System of 1984 (WGS84). Projection and
1:100,000-meter grid: Universal Transverse Mercator, Zone 12S
10 000-foot ticks: Colorado Coordinate System of 1983 (central
and north zones)

Imagery.....NAIP, July 2011
Roads.....©2006-2012 TomTom
Names.....GNIS, 2013
Hydrography.....National Hydrography Dataset, 2011
Contours.....National Elevation Dataset, 2006
Boundaries.....IBWC, BC, USGS, 1972-2012
Public Land Survey System.....BLA, 2011



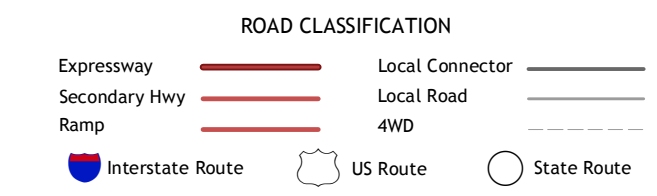
CONTOUR INTERVAL 40 FEET
NORTH AMERICAN VERTICAL DATUM OF 1988

This map was produced to conform with the
National Geospatial Program US Topo Product Standard, 2011.
A metadata file associated with this product is draft version 0.6.14



Rock School	Jesup Gulch	No Name Ridge
Bull Fork	Cutoff Gulch	McCarthy Gulch
Mount Blaine	Circle Dot Gulch	Forked Gulch

ADJOINING 7.5 QUADRANGLES



CUTOFF GULCH, CO
2013