

Produced by the United States Geological Survey

North American Datum of 1983 (NAD83) World Geodetic System of 1984 (WGS84) Projection and 1 000-meter grid/Universal Transverse Mercator, Zone 13S

This map is not a legal document. Boundaries may be generalized for this map scale. Private lands within government reservations may not be shown. Obtain permission before entering private lands.

Imagery: N.A.I.P., September 2017 - January 2018

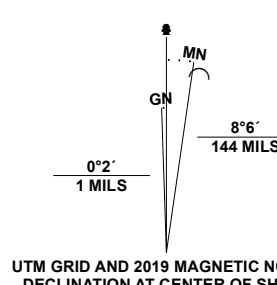


Table with 2 columns: UTM Grid and 2019 Magnetic North Declination at Center of Sheet. Shows grid coordinates and declination values.

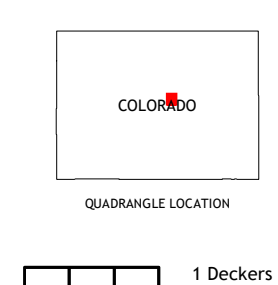
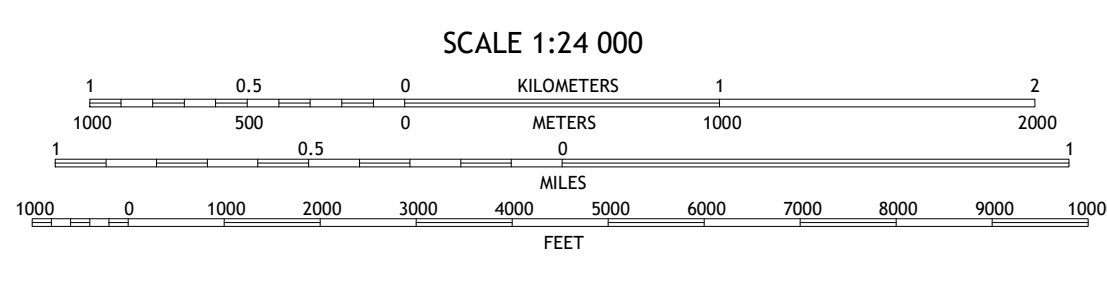


Table showing adjacent quadrangles with grid coordinates and names like Decker, Devils Head, Dawson Butte, etc.

ROAD CLASSIFICATION legend table with symbols for Expressway, Secondary Hwy, Interstate Route, FS Primary Route, Local Connector, Local Road, 4WD, FS Passenger Route, FS High Clearance Route, State Route, and Ramp.

Check with local Forest Service unit for current travel conditions and restrictions.

DAKAN MOUNTAIN, CO 2022

