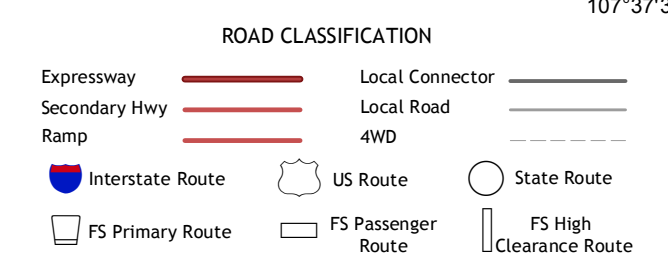
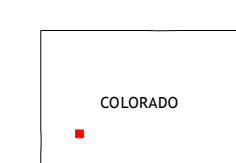
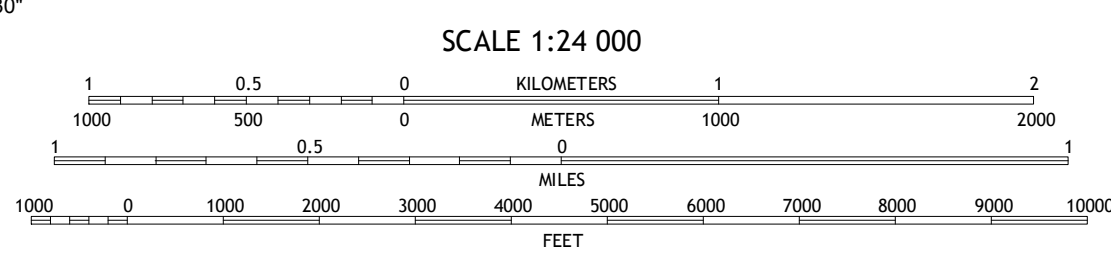
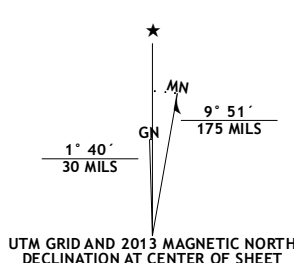


Produced by the United States Geological Survey
North American Datum of 1983 (NAD83)
World Geodetic System of 1984 (WGS84) Projection and
1 000-meter grid: Universal Transverse Mercator, Zone 13S
10 000-foot ticks: Colorado Coordinate System of 1983 (south zone)



Imagery.....NAP, August 2011
Roads.....©2006-2012 TomTom
Roads within US Forest Service Lands.....FS Topo Data with limited Forest Service updates, 2013
Names.....©GNS, 2013
Hydrography.....National Hydrography Dataset, 2011
Contours.....National Elevation Dataset, 2003
Boundaries.....Census, IBC, USGS, 1972-2012
Public Land Survey System.....BLM, 2011

U.S. National Grid
100,000 = Square ID
BC
Grid Zone Designation
13S

CONTOUR INTERVAL 40 FEET
NORTH AMERICAN VERTICAL DATUM OF 1988

This map was produced to conform with the National Geospatial Program US Topo Product Standard, 2011. A metadata file associated with this product is draft version 0.6.14

Colona	Buckhorn Lakes	Washboard Rock
Ridgway	Dallas	Courthouse Mountain
Mount Sneffels	Ouray	Wetterhorn Peak

DALLAS, CO
2013

ADJOINING 7.5 QUADRANGLES