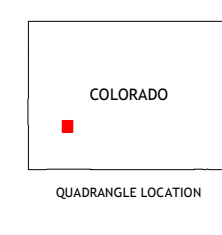
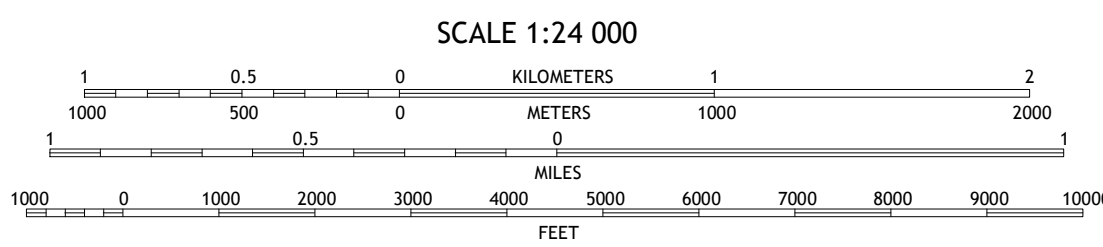
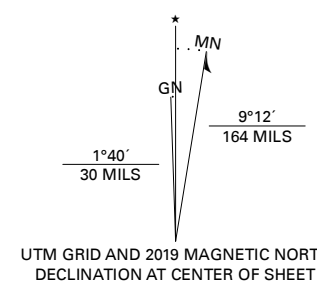


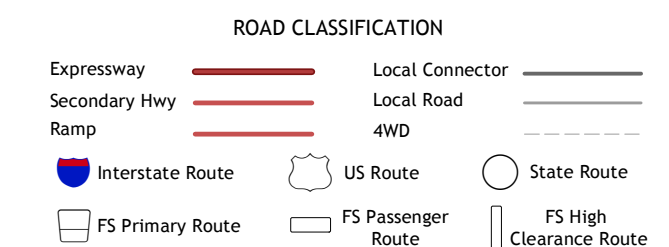
Produced by the United States Geological Survey
North American Datum of 1983 (NAD83)
World Geodetic System of 1984 (WGS84). Projection and 1 000-meter grid/Universal Transverse Mercator, Zone 13S
This map is not a legal document. Boundaries may be generalized for this map scale. Private lands within government reservations may not be shown. Obtain permission before entering private lands.



ADJOINING QUADRANGLES

1	2	3
4	5	6
7	8	

1 Colona
2 Backhorn Lakes
3 Washboard Rock
4 Ridgway
5 Courthouse Mountain
6 Mount Sneffels
7 Ouray
8 Wetterhorn Peak



Check with local Forest Service unit for current trail conditions and restrictions.

DALLAS, CO
2019

