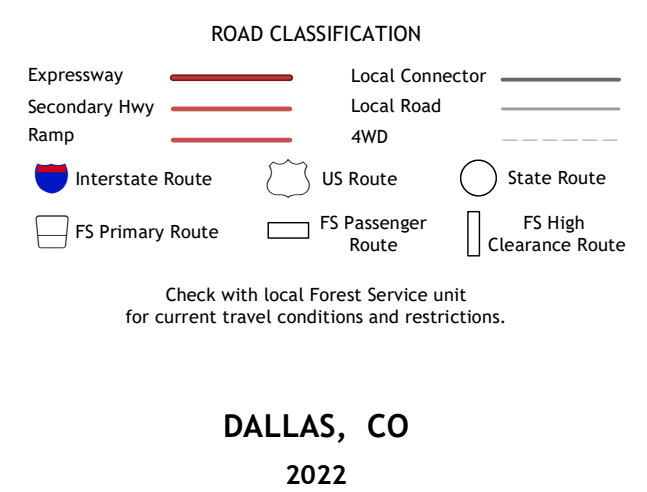
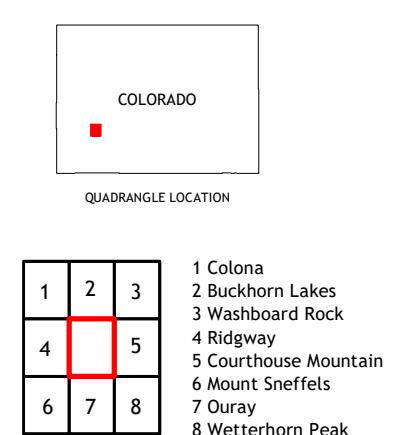
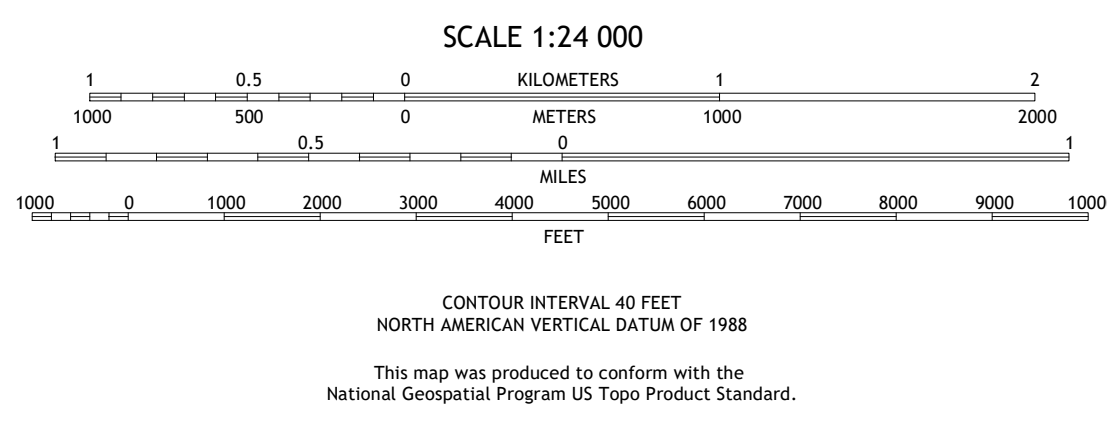
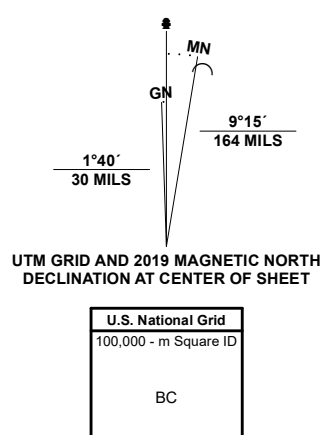


Produced by the United States Geological Survey
North American Datum of 1983 (NAD83)
World Geodetic System of 1984 (WGS84). Projection and 1000 meter grid: Universal Transverse Mercator, Zone 13S
This map is not a legal document. Boundaries may be generalized for this map scale. Private lands within government reservations may not be shown. Obtain permission before entering private lands.
Imagery: N.A.I.P., October 2017 - January 2018
Roads: U.S. Census Bureau, 2016 - 2016
Roads within US Forest Service lands: FS Topo Data with limited Forest Service updates, 2013
Names: National Hydrography Dataset, 2002 - 2019
Contours: National Elevation Dataset, 2021
Boundaries: Multiple sources; see metadata file 2015 - 2021
Public Land Survey System: BLM, 2021
Wetlands: FWS National Wetlands Inventory 1982 - 1983



DALLAS, CO 2022

